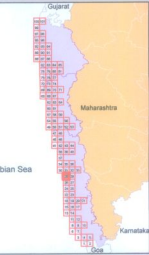
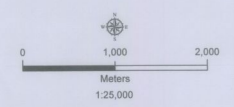


**COASTAL ZONE MANAGEMENT PLAN
MAHARASHTRA**

Sheet No: E 43 N 8 / SW

Projection - UTM Datum - WGS 1984

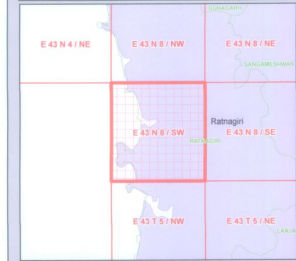
Map No. :MH 28



- Legend**
- Road
 - Railway Line
 - Ferry
 - High Tide Line (HTL)
 - Low Tide Line (LTL)
 - Seawall
 - Village Boundary
 - Taluk Boundary
 - Survey Plots

- Legend**
- Coastal districts having CRZ
 - Districts out of CRZ

- CRZ Lines & Boundary**
- Hazard Line
 - 100 m Line in CRZ III Area
 - 200 m CRZ Line - NDZ
 - CVCA
 - CRZ Boundary (500 m Line, 100 m for Bay, 100 m or width of the creek whichever is less along the total influenced water bodies)



- CRZ CATEGORY**
- CRZ - I**
- CRZ - IA
 - 50 m Mangrove Buffer Zone (CRZ - IA)
 - CRZ - IB
- CRZ - II**
- CRZ - II
- CRZ - III**
- No Development Zone
 - 200 to 500 m from HTL



- CRZ - IV**
- CRZ - IVA
 - CRZ - IVB
- DATA SOURCE**
- (i) National Centre for Sustainable Coastal Management
 - (1) HTL, 2) CRZ - IA, 3) CVCA
 - (ii) Survey of India
 - (1) Hazard Line
 - (iii) Maharashtra Coastal Zone Management Authority
 - (1) Administrative Boundaries
 - (iv) Institute of Remote Sensing
 - (1) CRZ Categories and Lines (except CRZ - IA)
 - (2) Interpolated Boundaries built as Road, Ferry, etc.
- ABBREVIATIONS**
- CRZ - Coastal Regulation Zone
 - NDZ - No Development Zone
 - CVCA - Critically Vulnerable Coastal Area

Mapped During 2017-18

PREPARED AS PER COASTAL REGULATION ZONE NOTIFICATION 2011

<p>Scrutinized by</p> <p>Technical Syntax Committee National Centre for Sustainable Coastal Management</p>	<p>Certified by</p> <p>DIRECTOR National Centre for Sustainable Coastal Management Ministry of Environment, Forest & Climate Change</p>	<p>Approved by</p> <p>National Coastal Zone Management Authority Ministry of Environment, Forest & Climate Change Government of India</p>
--	---	---

Prepared by

Institute of Remote Sensing
Anna University
Chennai - 600 025

State Government of Maharashtra