

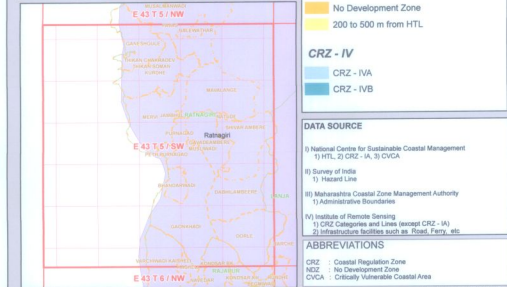
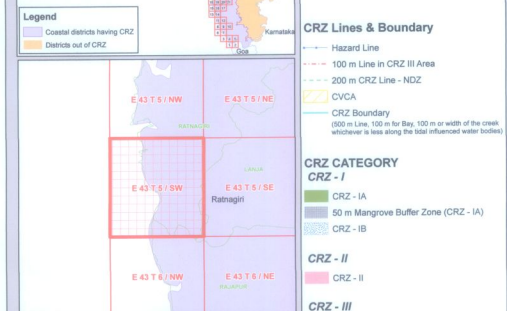
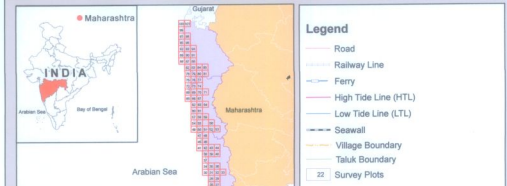



**COASTAL ZONE MANAGEMENT PLAN  
MAHARASHTRA**

Sheet No: E 43 T 5 / SW

Projection :- UTM Datum :- WGS 1984

Map No. :MH 24



**PREPARED AS PER COASTAL REGULATION ZONE NOTIFICATION 2011**

Scrutinized by  Technical Scrutiny Committee National Centre for Sustainable Coastal Management	Certified by  DIRECTOR National Centre for Sustainable Coastal Management Ministry of Environment, Forest & Climate Change	Approved by  National Coastal Management Authority Ministry of Environment, Forest & Climate Change Government of India
----------------------------------------------------------------------------------------------------------	----------------------------------------------------------------------------------------------------------------------------------------	-------------------------------------------------------------------------------------------------------------------------------------

Prepared by  
  
**Institute of Remote Sensing**  
Anna University  
Chennai - 600 025

State Government of Maharashtra

Mapped During 2017-18