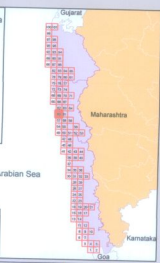
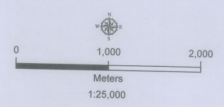




**COASTAL ZONE MANAGEMENT PLAN
MAHARASHTRA**
Sheet No: E 43 G 15 / NE
Projection - UTM Datum - WGS 1984 Map No. MH 60



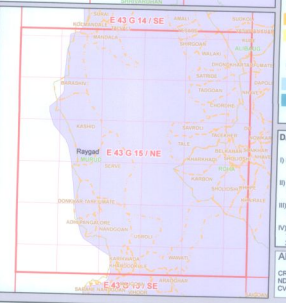
- Legend**
- Road
 - Railway Line
 - Ferry
 - High Tide Line (HTL)
 - Low Tide Line (LTL)
 - Seawall
 - Village Boundary
 - Taluk Boundary
 - Survey Plots

- Legend**
- Coastal districts having CRZ
 - Districts out of CRZ

- CRZ Lines & Boundary**
- Hazard Line
 - 100 m Line in CRZ III Areas
 - 200 m CRZ Line - NDZ
 - CVCA
 - CRZ Boundary (500 m Line, 100 m for Bay, 100 m or width of the creek whichever is less along the total influenced water bodies)



- CRZ CATEGORY**
- CRZ - I**
- CRZ - IA
 - 50 m Mangrove Buffer Zone (CRZ - IA)
 - CRZ - IB
- CRZ - II**
- CRZ - II
- CRZ - III**
- No Development Zone
 - 200 to 500 m from HTL
- CRZ - IV**
- CRZ - IVA
 - CRZ - IVB



- DATA SOURCE**
- (I) National Centre for Sustainable Coastal Management
 - (1) HTL, (2) CRZ - IA, (3) CVCA
 - (II) Survey of India
 - (1) Hazard Line
 - (III) Maharashtra Coastal Zone Management Authority
 - (1) Administrative Boundaries
 - (IV) Institute of Remote Sensing
 - (1) CRZ Categories and Lines (except CRZ - IA)
 - (2) Infrastructure facilities such as Road, Ferry, etc.
- ABBREVIATIONS**
- CRZ - Coastal Regulation Zone
 - NDZ - No Development Zone
 - CVCA - Critically Vulnerable Coastal Area

PREPARED AS PER COASTAL REGULATION ZONE NOTIFICATION 2011 Mapped During 2017-18

<p>Scrutinized by</p> <p>Technical Scrutiny Committee National Centre for Sustainable Coastal Management</p>	<p>Certified by</p> <p>DIRECTOR National Centre for Sustainable Coastal Management Ministry of Environment, Forest & Climate Change</p>	<p>Approved by</p> <p>National Coastal Zone Management Authority Ministry of Environment, Forest & Climate Change Government of India</p>
--	---	---

Prepared by

Institute of Remote Sensing
 Anna University
 Chennai - 600 025