

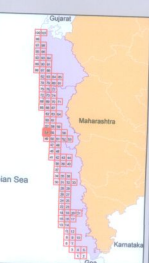



**COASTAL ZONE MANAGEMENT PLAN  
MAHARASHTRA**

Sheet No: E 43 G 16 / NE

Projection : UTM Datum : WGS 1984

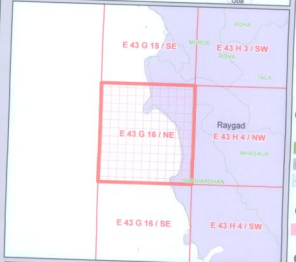
Map No. :MH 54



- Legend**
- Road
  - Railway Line
  - Ferry
  - High Tide Line (HTL)
  - Low Tide Line (LTL)
  - Seawall
  - Village Boundary
  - Taluk Boundary
  - Survey Plots

- Legend**
- Coastal districts having CRZ
  - Districts out of CRZ

- CRZ Lines & Boundary**
- Hazard Line
  - 100 m Line in CRZ III Area
  - 200 m CRZ Line - NDZ
  - CVCA
  - CRZ Boundary (200 m Line, 100 m for Bay, 50 m or width of the creek whichever is less along the total influenced water bodies)

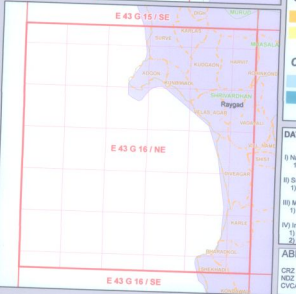


- CRZ CATEGORY**
- CRZ - I**
- CRZ - IA
  - 50 m Mangrove Buffer Zone (CRZ - IA)
  - CRZ - IB

- CRZ - II**
- CRZ - II

- CRZ - III**
- No Development Zone
  - 200 to 500 m from HTL

- CRZ - IV**
- CRZ - IVA
  - CRZ - IVB



- DATA SOURCE**
- I National Centre for Sustainable Coastal Management
    - 1) HTL, 2) CRZ - IA, 3) CVCA
  - II Survey of India
    - 1) Hazard Line
  - III Maharashtra Coastal Zone Management Authority
    - 1) Administrative Boundaries
  - IV Institute of Remote Sensing
    - 1) CRZ Categories and Lines (except CRZ - IA)
    - 2) Infrastructure facilities such as Road, Ferry, etc.

- ABBREVIATIONS**
- CRZ Coastal Regulation Zone
  - NDZ No Development Zone
  - CVCA Critically Vulnerable Coastal Area

PREPARED AS PER COASTAL REGULATION ZONE NOTIFICATION 2011

<p>Scrutinized by</p> <p>Technical Scrutiny Committee National Centre for Sustainable Coastal Management</p>	<p>Certified by</p> <p>DIRECTOR National Centre for Sustainable Coastal Management Ministry of Environment, Forest &amp; Climate Change</p>	<p>Approved by</p> <p>National Coastal Zone Management Authority Ministry of Environment, Forest &amp; Climate Change Government of India</p>
--	---	---

Prepared by

**Institute of Remote Sensing**  
Anna University  
Chennai - 600 025



State Government of Maharashtra