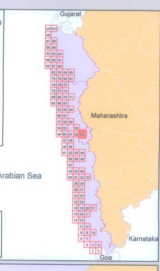



COASTAL ZONE MANAGEMENT PLAN MAHARASHTRA

Sheet No: E 43 H 8 / SE

Projection : UTM Datum : WGS 1984

Map No. :MH 53



Legend
 Coastal districts having CRZ
 Districts out of CRZ

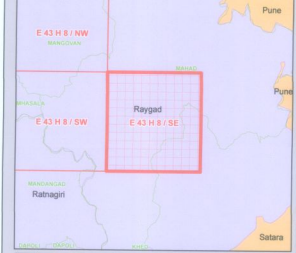
Legend
 Road
 Railway Line
 Ferry
 High Tide Line (HTL)
 Low Tide Line (LTL)
 Seawall
 Village Boundary
 Taluk Boundary
 Survey Plots

CRZ Lines & Boundary

Hazard Line
 100 m Line in CRZ III Area
 200 m CRZ Line - NDZ
 CVCA
 CRZ Boundary
 (800 m Line, 100 m for Bay, 100 m or width of the creek, whichever is less along the total influenced water body)

CRZ CATEGORY

CRZ - I
 CRZ - IA
 50 m Mangrove Buffer Zone (CRZ - IA)
 CRZ - IB
CRZ - II
 CRZ - II
CRZ - III
 No Development Zone
 200 to 500 m from HTL
CRZ - IV
 CRZ - IVA
 CRZ - IVB



DATA SOURCE

(i) National Centre for Sustainable Coastal Management
 (1) HTL, (2) CRZ - IA, (3) CVCA
 (ii) Survey of India
 (1) Hazard Line
 (iii) Maharashtra Coastal Zone Management Authority
 (1) Administrative Boundaries
 (iv) Institute of Remote Sensing
 (1) CRZ Categories and Lines (except CRZ - IA)
 (2) Infrastructure facilities such as Road, Canal, etc.

ABBREVIATIONS

CRZ : Coastal Regulation Zone
 NDZ : No Development Zone
 CVCA : Critically Vulnerable Coastal Area

Mapped During 2017-18

PREPARED AS PER COASTAL REGULATION ZONE NOTIFICATION 2011

Scrutinized by	Certified by	Approved by
Technical Scrutiny Committee National Centre for Sustainable Coastal Management	CRZ/COE National Centre for Sustainable Coastal Management Ministry of Environment, Forest & Climate Change	National Coastal Zone Management Authority Ministry of Environment, Forest & Climate Change Government of India

Prepared by

Institute of Remote Sensing
 Anna University
 Chennai - 600 025

