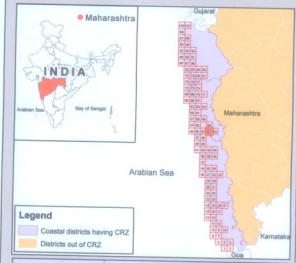



**COASTAL ZONE MANAGEMENT PLAN  
MAHARASHTRA**

Sheet No: E 43 H 8 / SW

Projection - UTM Datum - WGS 1984

Map No. :MH 52



- Legend**
- Road
  - Railway Line
  - Ferry
  - High Tide Line (HTL)
  - Low Tide Line (LTL)
  - Seawall
  - Village Boundary
  - Taluk Boundary
  - Survey Plots

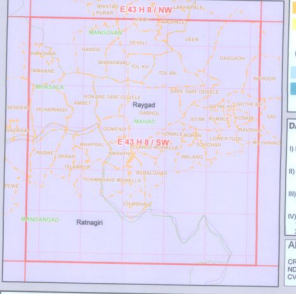


**CRZ Lines & Boundary**

- Hazard Line
- 100 m Line in CRZ III Area
- 200 m CRZ Line - NDZ
- CVCA
- CRZ Boundary (500 m Line, 100 m for Bay, 100 m or width of the creek whichever is less along the tidal influenced water bodies)

**CRZ CATEGORY**

- CRZ - I**
- CRZ - IA
  - 50 m Mangrove Buffer Zone (CRZ - IA)
  - CRZ - IB
- CRZ - II**
- CRZ - II
- CRZ - III**
- No Development Zone
  - 200 to 500 m from HTL
- CRZ - IV**
- CRZ - IVA
  - CRZ - IVB



**DATA SOURCE**

- 1) National Centre for Sustainable Coastal Management
- 2) HTL, 3) CRZ - IA, 3) CVCA
- 2) Survey of India
- 1) Hazard Line
- 3) Maharashtra Coastal Zone Management Authority
- 1) Administrative Boundaries
- 10) Institute of Remote Sensing
- 1) CRZ Categories and Lines (except CRZ - IA)
- 2) Miscellaneous Sources such as Road, Ferry, etc

**ABBREVIATIONS**

- CRZ - Coastal Regulation Zone
- NDZ - No Development Zone
- CVCA - Critically Vulnerable Coastal Area

Prepared as per Coastal Regulation Zone Notification 2011

Scrutinized by 	Certified by 	Approved by 
Technical Scrutiny Committee National Centre for Sustainable Coastal Management	DIRECTOR National Centre for Sustainable Coastal Management Ministry of Environment, Forest & Climate Change	National Coastal Zone Management Authority Ministry of Environment, Forest & Climate Change Government of India

Prepared by

**Institute of Remote Sensing**  
Anna University  
Chennai - 600 025