

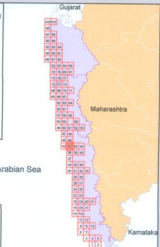



**COASTAL ZONE MANAGEMENT PLAN  
MAHARASHTRA**

Sheet No: E 43 N 2 / NE

Projection :- UTM Datum :- WGS 1984

Map No. :MH 42

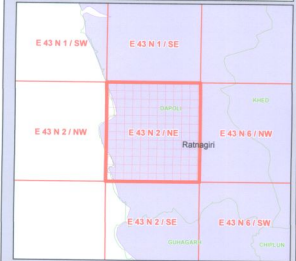


- Legend**
- Road
  - Railway Line
  - Ferry
  - High Tide Line (HTL)
  - Low Tide Line (LTL)
  - Seawall
  - Village Boundary
  - Taluk Boundary
  - Survey Plots

- Legend**
- Coastal districts having CRZ
  - Districts out of CRZ

**CRZ Lines & Boundary**

- Hazard Line
- 100 m Line in CRZ III Area
- 200 m CRZ Line - NDZ
- CVCA
- CRZ Boundary (500 m Line, 100 m for Bay, 150 m or width of the creek whichever is less along the tidal influenced water bodies)



**CRZ CATEGORY**

**CRZ - I**

- CRZ - IA
- 50 m Mangrove Buffer Zone (CRZ - IA)
- CRZ - IB

**CRZ - II**

- CRZ - II

**CRZ - III**

- No Development Zone
- 200 to 500 m from HTL

**CRZ - IV**

- CRZ - IVA
- CRZ - IVB

**DATA SOURCE**

- I) National Centre for Sustainable Coastal Management
- 1) HTL, 2) CRZ - IA, 3) CVCA
- II) Survey of India
- 1) Hazard Line
- III) Maharashtra Coastal Zone Management Authority
- 1) Administrative Boundaries
- IV) Institute of Remote Sensing
- 1) CRZ Categories and Lines (except CRZ - IA)
- 2) Infrastructure facilities such as Road, Ferry, etc.

**ABBREVIATIONS**

- CRZ : Coastal Regulation Zone
- NDZ : No Development Zone
- CVCA : Critically Vulnerable Coastal Area

Mapped During 2017-18

**PREPARED AS PER COASTAL REGULATION ZONE NOTIFICATION 2011**

|  |  |   |
|--|--|---|
| <i>Scrutinized by</i>  | <i>Certified by</i>  | <i>Approved by</i>  |
| <br>Technical Scrutiny Committee<br>National Centre for Sustainable Coastal Management | <br>DIRECTOR<br>National Centre for Sustainable Coastal Management<br>Ministry of Environment, Forest & Climate Change | <br>National Coastal Zone Management Authority<br>Ministry of Environment, Forest & Climate Change<br>Government of India |

*Prepared by*

**Institute of Remote Sensing**  
 Anna University  
 Chennai - 600 025



State Government of Maharashtra