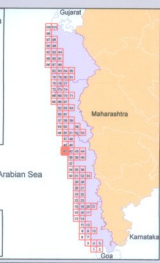



**COASTAL ZONE MANAGEMENT PLAN
MAHARASHTRA**

Sheet No: E 43 N 2 / NW

Projection - UTM Datum - WGS 1984

Map No. :MH 41



- Legend**
- Road
 - Railway Line
 - Ferry Line
 - High Tide Line (HTL)
 - Low Tide Line (LTL)
 - Seawall
 - Village Boundary
 - Taluk Boundary
 - ▨ Survey Plots

- Legend**
- ▨ Coastal districts having CRZ
 - ▨ Districts out of CRZ

CRZ Lines & Boundary

- Hazard Line
- 100 m Line in CRZ III Area
- 200 m CRZ Line - NDZ
- ▨ CVCA
- CRZ Boundary
- 500 m Line: 100 m for Bay, 100 m or width of the creek, whichever is less along the tidal influenced water bodies

CRZ CATEGORY

CRZ - I

- ▨ CRZ - IA
- ▨ 50 m Mangrove Buffer Zone (CRZ - IA)
- ▨ CRZ - IB

CRZ - II

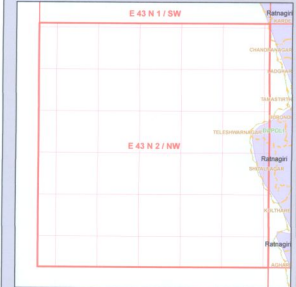
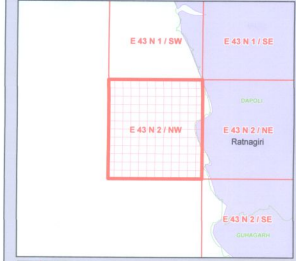
- ▨ CRZ - II

CRZ - III

- ▨ No Development Zone
- ▨ 200 to 500 m from HTL

CRZ - IV

- ▨ CRZ - IVA
- ▨ CRZ - IVB



DATA SOURCE

- (I) National Centre for Sustainable Coastal Management
- (II) HTL, 2) CRZ - IA, 3) CVCA
- (3) Survey of India
- (4) Hazard Line
- (III) Maharashtra Coastal Zone Management Authority
- (5) Administrative Boundaries
- (VI) Institute of Remote Sensing
- (7) CRZ Categories and Lines (except CRZ - IA)
- (8) Infrastructure facilities such as Road, Ferry, etc.

ABBREVIATIONS

- CRZ - Coastal Regulation Zone
- NDZ - No Development Zone
- CVCA - Critically Vulnerable Coastal Area

Mapped During 2017-18

PREPARED AS PER COASTAL REGULATION ZONE NOTIFICATION 2011

Scrutinized by	Certified by	Approved by
Technical Scrutiny Committee National Centre for Sustainable Coastal Management	DIRECTOR National Centre for Sustainable Coastal Management Ministry of Environment, Forest & Climate Change	National Centre for Sustainable Coastal Management Authority Ministry of Environment, Forest & Climate Change Government of India

Prepared by

Institute of Remote Sensing
Anna University
Chennai - 600 025



State Government of Maharashtra