

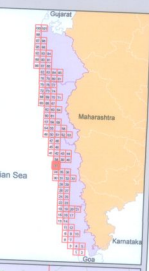



**COASTAL ZONE MANAGEMENT PLAN
MAHARASHTRA**

Sheet No: E 43 N 3 / NE

Projection : UTM Datum : WGS 1984

Map No. :MH 37



- Legend**
- Road
 - Railway Line
 - Ferry
 - High Tide Line (HTL)
 - Low Tide Line (LTL)
 - Seawall
 - Village Boundary
 - Taluk Boundary
 - ▭ Survey Plots

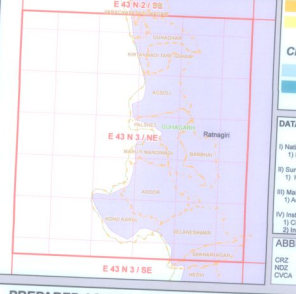
- Legend**
- ▭ Coastal districts having CRZ
 - ▭ Districts out of CRZ

CRZ Lines & Boundary

- Hazard Line
- 100 m Line in CRZ III Area
- 200 m CRZ Line - NDZ
- ▭ CVCA
- CRZ Boundary (500 m Line, 100 m for Bay, 100 m or width of the creek whichever is less along the tidal influenced water bodies)

CRZ CATEGORY

- CRZ - I**
- ▭ CRZ - IA
 - ▭ 50 m Mangrove Buffer Zone (CRZ - IA)
 - ▭ CRZ - IB
- CRZ - II**
- ▭ CRZ - II
- CRZ - III**
- ▭ No Development Zone
 - ▭ 200 to 500 m from HTL
- CRZ - IV**
- ▭ CRZ - IVA
 - ▭ CRZ - IVB



DATA SOURCE

- 1) National Centre for Sustainable Coastal Management
- 2) HTL, 2) CRZ - IA, 3) CVCA
- 4) Survey of India
- 5) Hazard Line
- 6) Maharashtra Coastal Zone Management Authority
- 7) Administrative Boundaries
- 8) Institute of Remote Sensing
- 9) CRZ Categories and Lines (except CRZ - IA)
- 10) Infrastructure facilities such as Road, Ferry, etc.

ABBREVIATIONS

- CRZ : Coastal Regulation Zone
- NDZ : No Development Zone
- CVCA : Coastal Vulnerable Coastal Area

PREPARED AS PER COASTAL REGULATION ZONE NOTIFICATION 2011 Map Scale During 2017-18

Scrutinized by
[Signature]
Technical Scrutiny Committee
National Centre for Sustainable Coastal Management

Certified by
[Signature]
DIRECTOR
National Centre for Sustainable Coastal Management
Ministry of Environment, Forest & Climate Change

Approved by
[Signature]
National Coastal Zone Management Authority
Ministry of Environment, Forest & Climate Change
Government of India

Prepared by

Institute of Remote Sensing
Anna University
Chennai - 600 025

State Government of Maharashtra