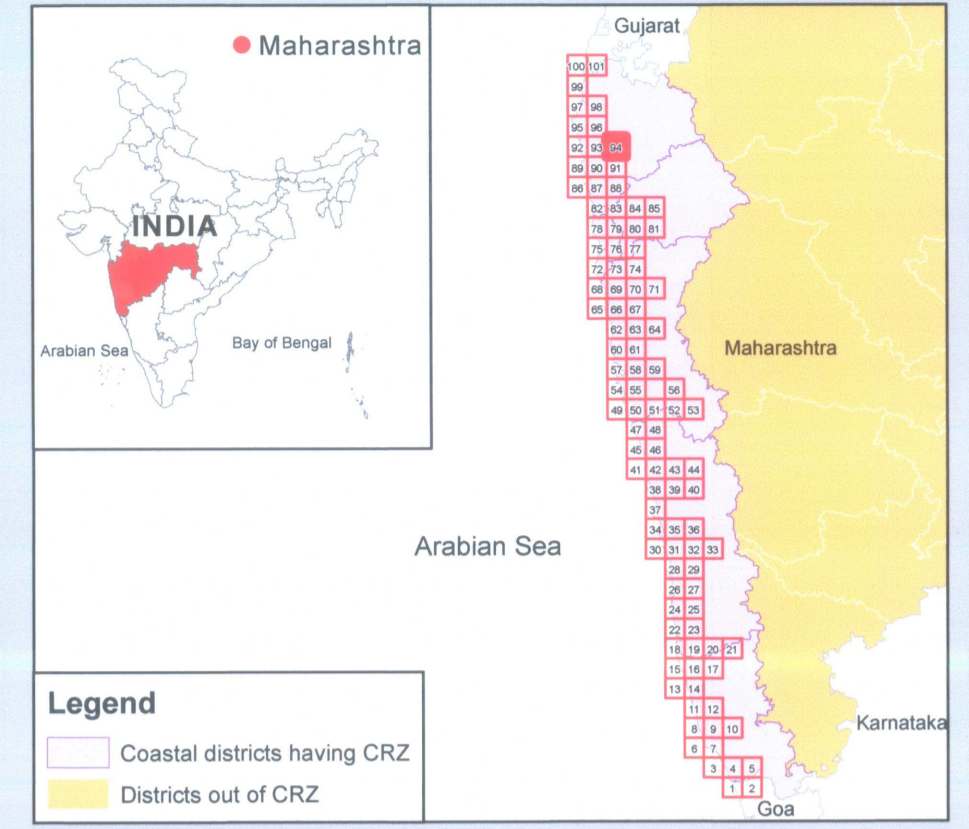

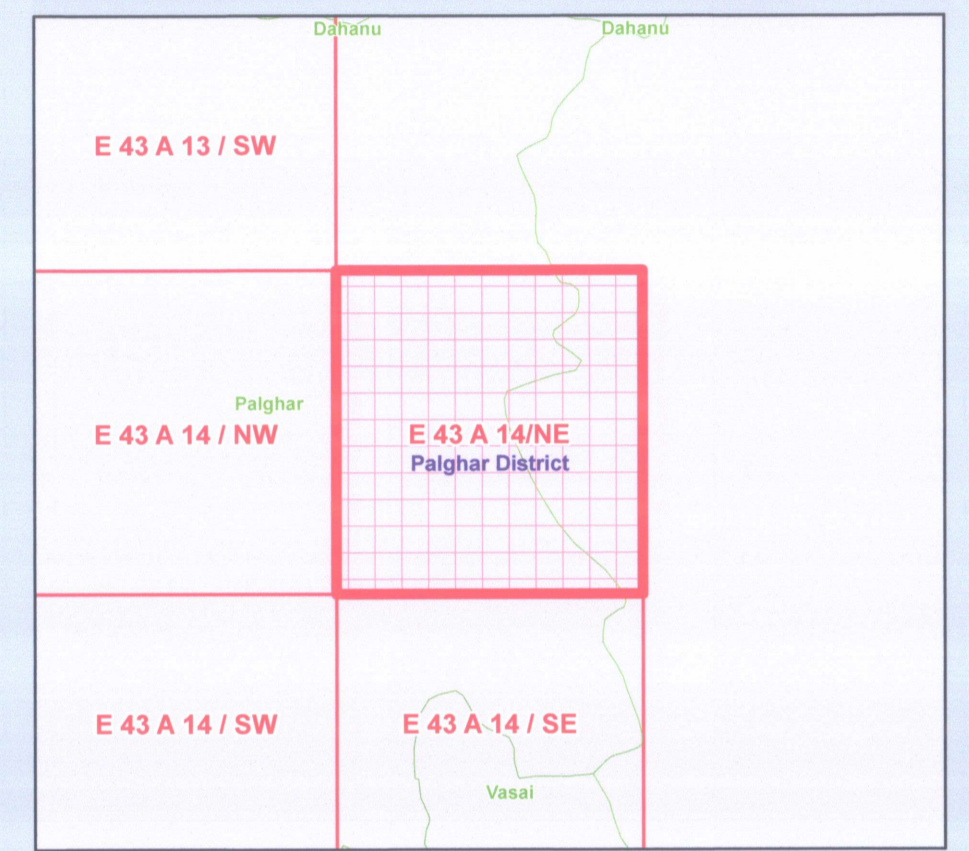


# COASTAL ZONE MANAGEMENT PLAN MAHARASHTRA PALGHAR DISTRICT

Sheet No: E 43 A 14/NE  
Edition - 1: September, 2023 Projection - UTM Datum - WGS 1984 Map No: MH 94



- Legend**
- Lighthouse
  - High Tide Line
  - Low Tide Line
  - Bund
  - Ferry
  - Road
  - Railway Line
  - Sluice
  - Seawall
  - Survey Plots
  - Village Boundary
  - Municipal/Corporation/Urban Boundary
  - Taluk Boundary
  - District Boundary
  - State Boundary
  - Port/Harbour/Breakwater/Jetty/Groyne



- CRZ LINES & BOUNDARY**
- Hazard Line
  - 20m CRZ Line for Islands
  - 50m CRZ Line - CRZ IIIA (NDZ)
  - 200m CRZ Line - CRZ IIIB (NDZ)
  - CVCA
  - Sand Dune Beyond CRZ Boundary
- (500 m Line, 50 m for Bay, 50 m or width of the creek whichever is less along the tidal influenced water bodies and 50m Mangrove Buffer Zone)

- CRZ CATEGORY**
- CRZ - I**
- CRZ IA
  - Eco Sensitive Zone - CRZ IA
  - 50m Mangrove Buffer Zone - CRZ IA
  - CRZ IB
- CRZ - II**
- CRZ II
- CRZ - III**
- No Development Zone
  - 50m to 500m from HTL - CRZ IIIA
  - 200m to 500m from HTL - CRZ IIIB
- CRZ - IV**
- CRZ IVA (Upto 12 NM)
  - CRZ IVB

**NOTE**

- 1) CRZ I areas are further classified on Land Use map and CZMP map shall be used along with Coastal Land Use map.
- 2) 50m Mangrove Buffer Zone is provided for both Government land and Private land
- 3) ISLANDS: 20m CRZ Line from HTL is valid only after approval of IIMP of the particular island. IIMPs of the particular island shall be prepared by concerned States/UTs and got approved by MoEF&CC.

**DATA SOURCE**

- I) National Centre for Sustainable Coastal Management
  - 1) HTL 2) CRZ IA 3) CVCA
- 4) CRZ Categories and Lines
- 5) Infrastructure facilities such as Road, Ferry, etc.
- II) Survey of India
  - 1) Hazard Line
- III) Maharashtra Coastal Zone Management Authority
  - 1) Administrative Boundaries

**ABBREVIATIONS**

- CRZ - Coastal Regulation Zone
- NDZ - No Development Zone
- CVCA - Critically Vulnerable Coastal Area

**PREPARED AS PER COASTAL REGULATION ZONE NOTIFICATION, 2019**

| Scrutinized by  | Certified by  | Concurred by  | Approved by   |
|---|---|---|---|
| <br>Technical Scrutiny Committee<br>National Centre for Sustainable Coastal Management, MoEF & CC | <br>DIRECTOR<br>National Centre for Sustainable Coastal Management, MoEF&CC | <br>Principal Secretary<br>Environment & Climate Change Department,<br>Govt. of Maharashtra<br>Mantralaya, Mumbai 400 032 | <br>Joint Secretary<br>(Dr. SUDHIT KUMAR BAJPAVEE)<br>Minister, Joint Secretary<br>Ministry of Environment, Forest and Climate Change<br>Government of India, New Delhi |

Prepared by  
  
**National Centre for Sustainable Coastal Management**  
(Ministry of Environment, Forest & Climate Change)  
Chennai - 600 025

**Department of Environment and Climate Change**