
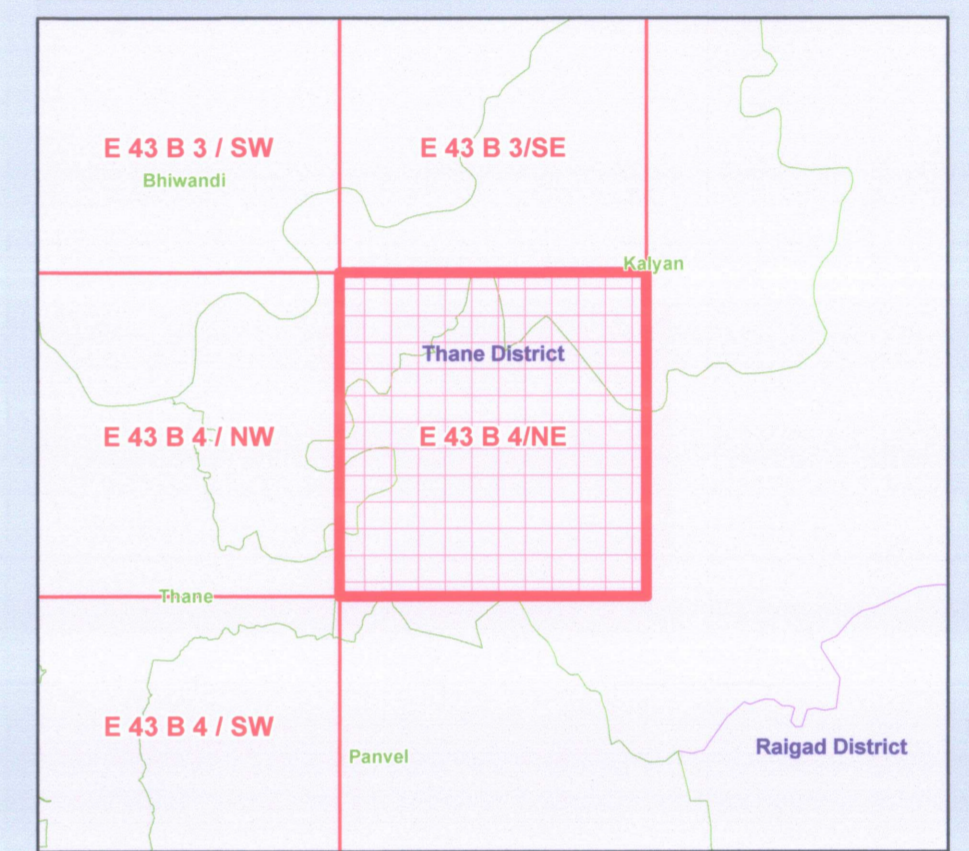



**COASTAL ZONE MANAGEMENT PLAN MAHARASHTRA**

THANE DISTRICT

Sheet No: E 43 B 4/NE

Edition - 1: September, 2023    Projection - UTM    Datum - WGS 1984    Map No: MH 81



- Legend**
- Lighthouse
  - High Tide Line
  - Low Tide Line
  - Bund
  - Ferry
  - Road
  - Railway Line
  - Sluice
  - Seawall
  - Survey Plots
  - Village Boundary
  - Municipal/Corporation/Urban Boundary
  - Taluk Boundary
  - District Boundary
  - State Boundary
  - Port/Harbour/Breakwater/Jetty/Groyne
- CRZ LINES & BOUNDARY**
- Hazard Line
  - 20m CRZ Line for Islands
  - 50m CRZ Line - CRZ IIIA (NDZ)
  - 200m CRZ Line - CRZ IIIB (NDZ)
  - CVCA
  - Sand Dune Beyond CRZ Boundary
  - CRZ Boundary (500 m Line, 50 m for Bay, 50 m or width of the creek whichever is less along the tidal influenced water bodies and 50m Mangrove Buffer Zone)
- CRZ CATEGORY**
- CRZ - I**
- CRZ IA
  - Eco Sensitive Zone - CRZ IA
  - 50m Mangrove Buffer Zone - CRZ IA
  - CRZ IB
- CRZ - II**
- CRZ II
- CRZ - III**
- No Development Zone
  - 50m to 500m from HTL - CRZ IIIA
  - 200m to 500m from HTL - CRZ IIIB
- CRZ - IV**
- CRZ IVA (Upto 12 NM)
  - CRZ IVB
- NOTE**
- 1) CRZ I areas are further classified on Land Use map and CZMP map shall be used along with Coastal Land Use map.
  - 2) 50m Mangrove Buffer Zone is provided for both Government land and Private land.
  - 3) ISLANDS: 20m CRZ Line from HTL is valid only after approval of IIMP of the particular islands. IIMPs of the particular island shall be prepared by concerned States/UTs and got approved by MoEF&CC.
- DATA SOURCE**
- I) National Centre for Sustainable Coastal Management
    - 1) HTL 2) CRZ IA 3) CVCA
    - 4) CRZ Categories and Lines
    - 5) Infrastructure facilities such as Road, Ferry, etc.
  - II) Survey of India
    - 1) Hazard Line
  - III) Maharashtra Coastal Zone Management Authority
    - 1) Administrative Boundaries
- ABBREVIATIONS**
- CRZ - Coastal Regulation Zone
  - NDZ - No Development Zone
  - CVCA - Critically Vulnerable Coastal Area
- Updated During 2019 - 2022*

**PREPARED AS PER COASTAL REGULATION ZONE NOTIFICATION, 2019**

Scrutinized by	Certified by	Concurred by	Approved by
 Technical Scrutiny Committee National Centre for Sustainable Coastal Management, MoEF & CC	 DIRECTOR National Centre for Sustainable Coastal Management, MoEF & CC	 Principal Secretary Government & Climate Change Department Govt. of Maharashtra Mantralaya, Mumbai 400 032	 (Dr. Sujit Kumar Bajpayee) Joint Secretary Ministry of Environment, Forest & Climate Change New Delhi

Prepared by  
  
**National Centre for Sustainable Coastal Management**  
 (Ministry of Environment, Forest & Climate Change)  
 Chennai - 600 025

**Department of Environment and Climate Change**