

COASTAL ZONE MANAGEMENT PLAN MAHARASHTRA

THANE DISTRICT

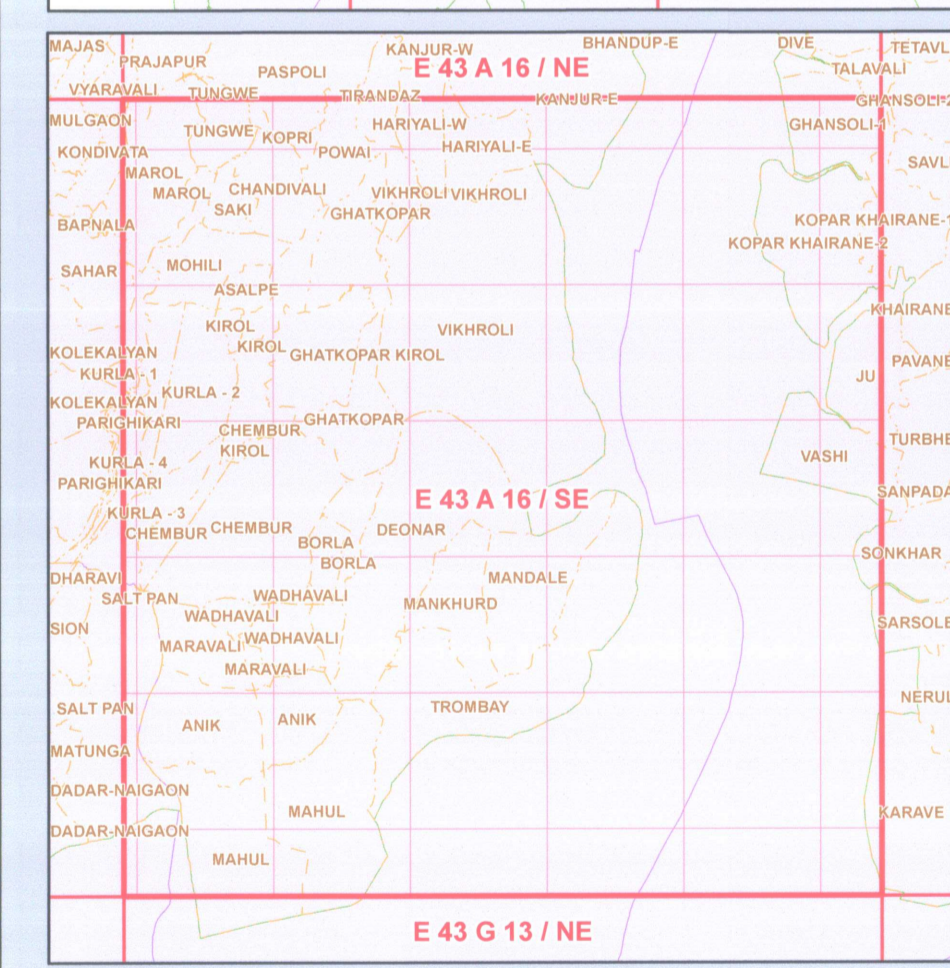
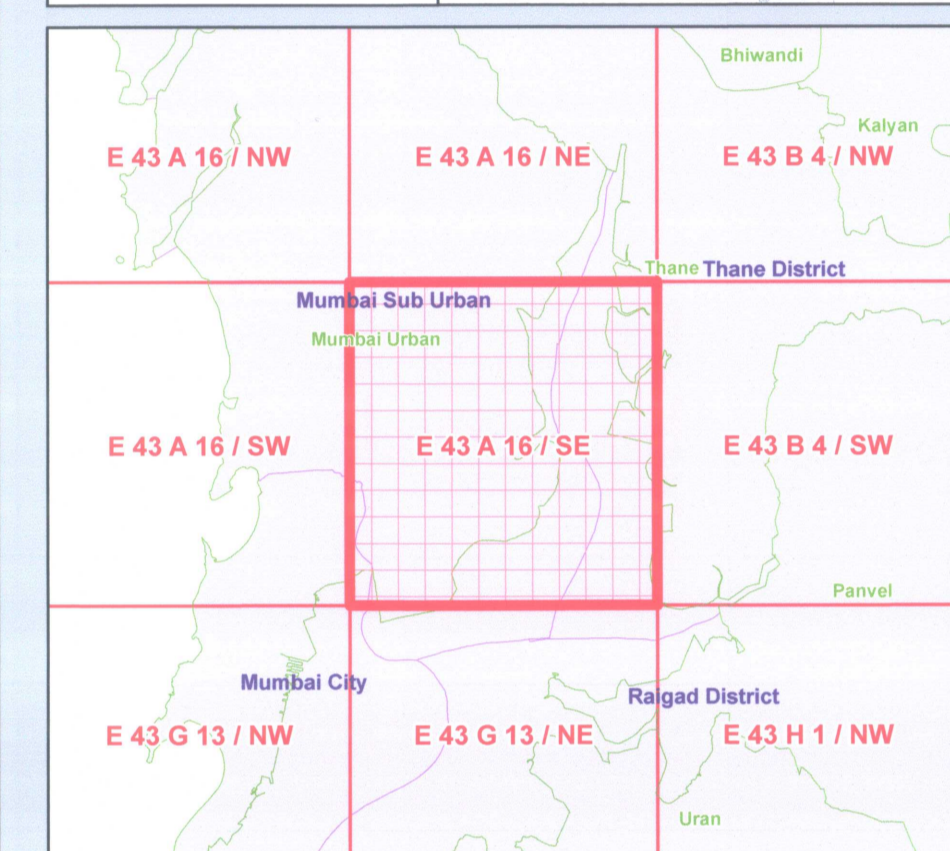
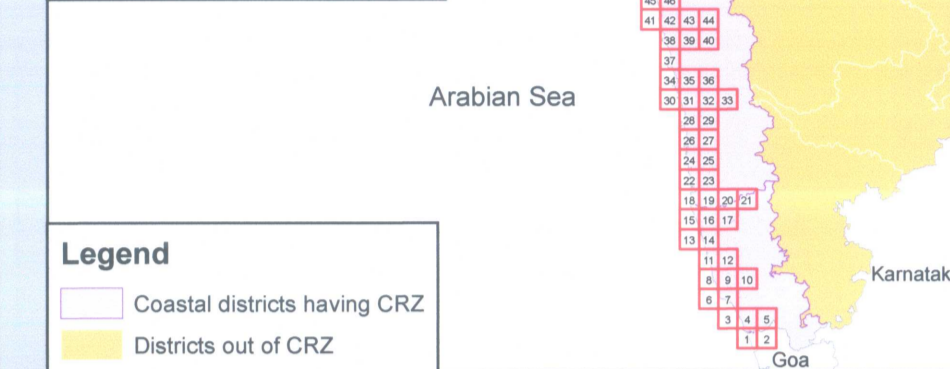
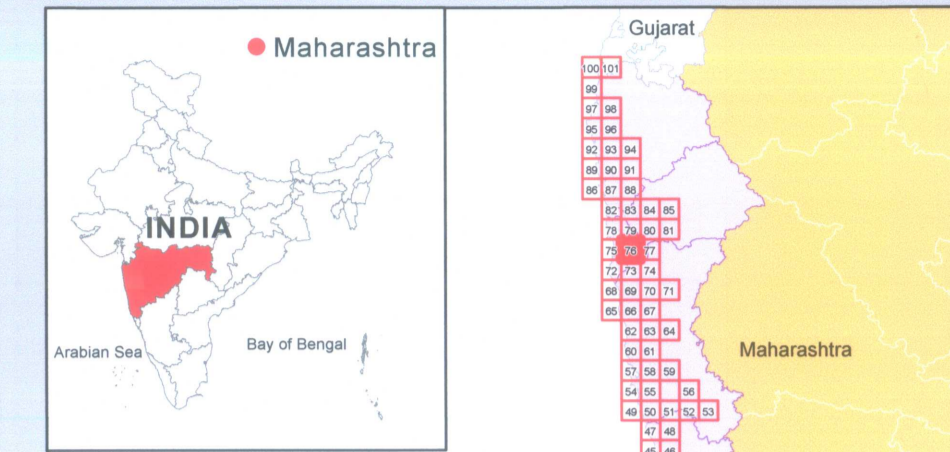
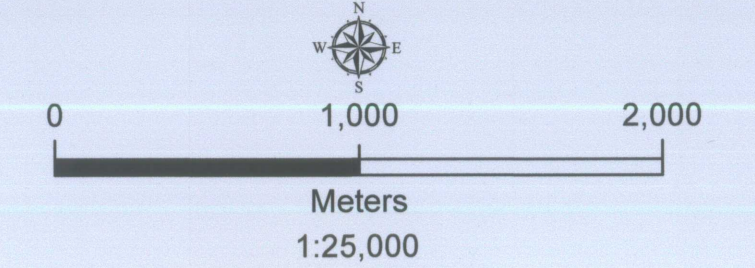
Sheet No: E 43 A 16 / SE

Edition - 1: September, 2023

Projection :- UTM

Datum :- WGS 1984

Map No: MH 76



Legend

- Lighthouse
- High Tide Line
- Low Tide Line
- Bund
- Ferry
- Road
- Railway Line
- Sluice
- Seawall
- Survey Plots
- Village Boundary
- Municipal/Corporation/Urban Boundary
- Taluk Boundary
- District Boundary
- State Boundary
- Port/Harbour/Breakwater/Jetty/Groyne

CRZ LINES & BOUNDARY

- Hazard Line
- 20m CRZ Line for Islands
- 50m CRZ Line - CRZ IIIA (NDZ)
- 200m CRZ Line - CRZ IIIB (NDZ)
- CVCA
- Sand Dune Beyond CRZ Boundary
- CRZ Boundary (500 m Line, 50 m for Bay, 50 m or width of the creek whichever is less along the tidal influenced water bodies and 50m Mangrove Buffer Zone)

CRZ CATEGORY

CRZ - I

- CRZ IA
- Eco Sensitive Zone - CRZ IA
- 50m Mangrove Buffer Zone - CRZ IA
- CRZ IB

CRZ - II

- CRZ II

CRZ - III

- No Development Zone
- 50m to 500m from HTL - CRZ IIIA
- 200m to 500m from HTL - CRZ IIIB

CRZ - IV

- CRZ IVA (Upto 12 NM)
- CRZ IVB

NOTE

- CRZ I areas are further classified on Land Use map and CZMP map shall be used along with Coastal Land Use map.
- 50m Mangrove Buffer Zone is provided for both Government land and Private land
- ISLANDS: 20m CRZ Line from HTL is valid only after approval of IIMP of the particular island. IIMPs of the particular island shall be prepared by concerned States/UTs and got approved by MoEF&CC.

DATA SOURCE

- National Centres for Sustainable Coastal Management
 - HTL
 - CRZ IA
 - CVCA
- CRZ Categories and Lines
- Infrastructure facilities such as Road, Ferry, etc.
- Survey of India
 - Hazard Line
- Maharashtra Coastal Zone Management Authority
 - Administrative Boundaries

ABBREVIATIONS

CRZ : Coastal Regulation Zone
 NDZ : No Development Zone
 CVCA : Critically Vulnerable Coastal Area

Updated During 2019 - 2022

PREPARED AS PER COASTAL REGULATION ZONE NOTIFICATION, 2019

Scrutinized by	Certified by	Concurred by	Approved by
 Technical Scrutiny Committee National Centre for Sustainable Coastal Management, MoEF & CC	 DIRECTOR National Centre for Sustainable Coastal Management, MoEF&CC	 Principal Secretary Environment & Climate Change Department Govt. of Maharashtra Maharashtra, Mumbai 400 032	 Joint Secretary (Co- Secretary, Joint Secretary) Ministry of Environment, Forest and Climate Change Govt. of India, New Delhi

Prepared by

National Centre for Sustainable Coastal Management
 (Ministry of Environment, Forest & Climate Change)
 Chennai - 600 025

Department of Environment and Climate Change