

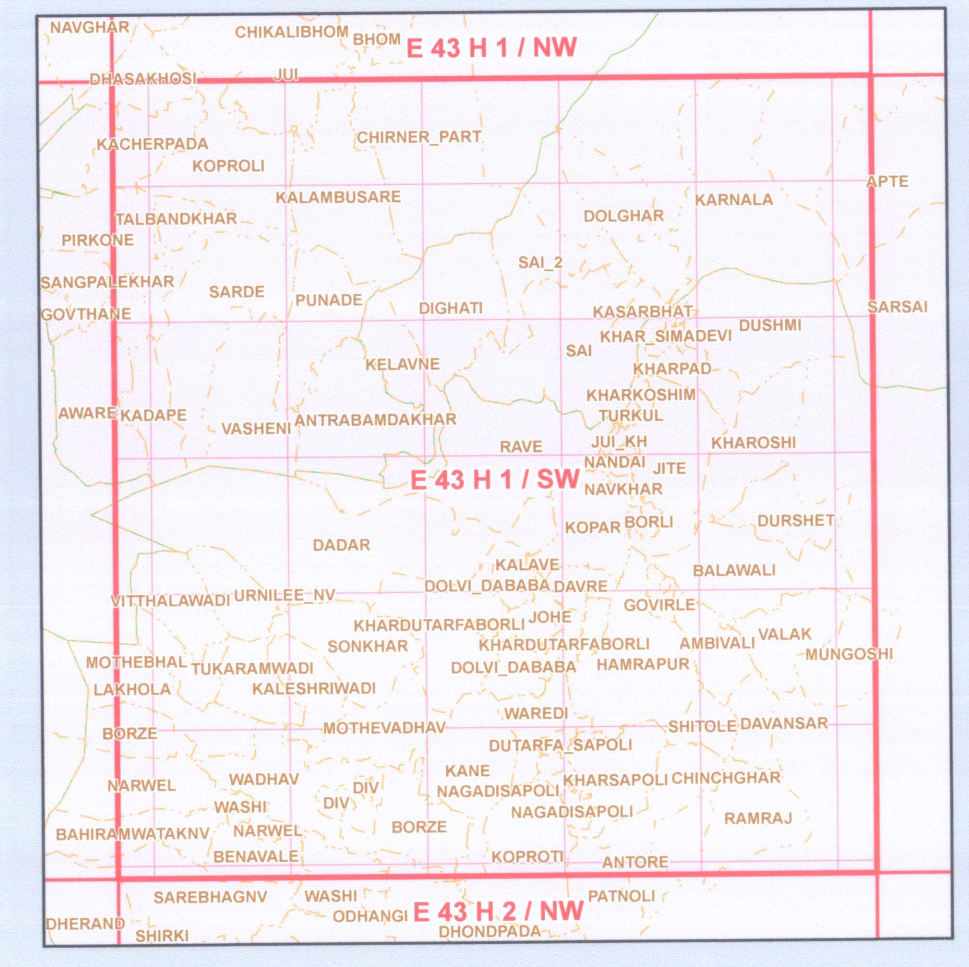
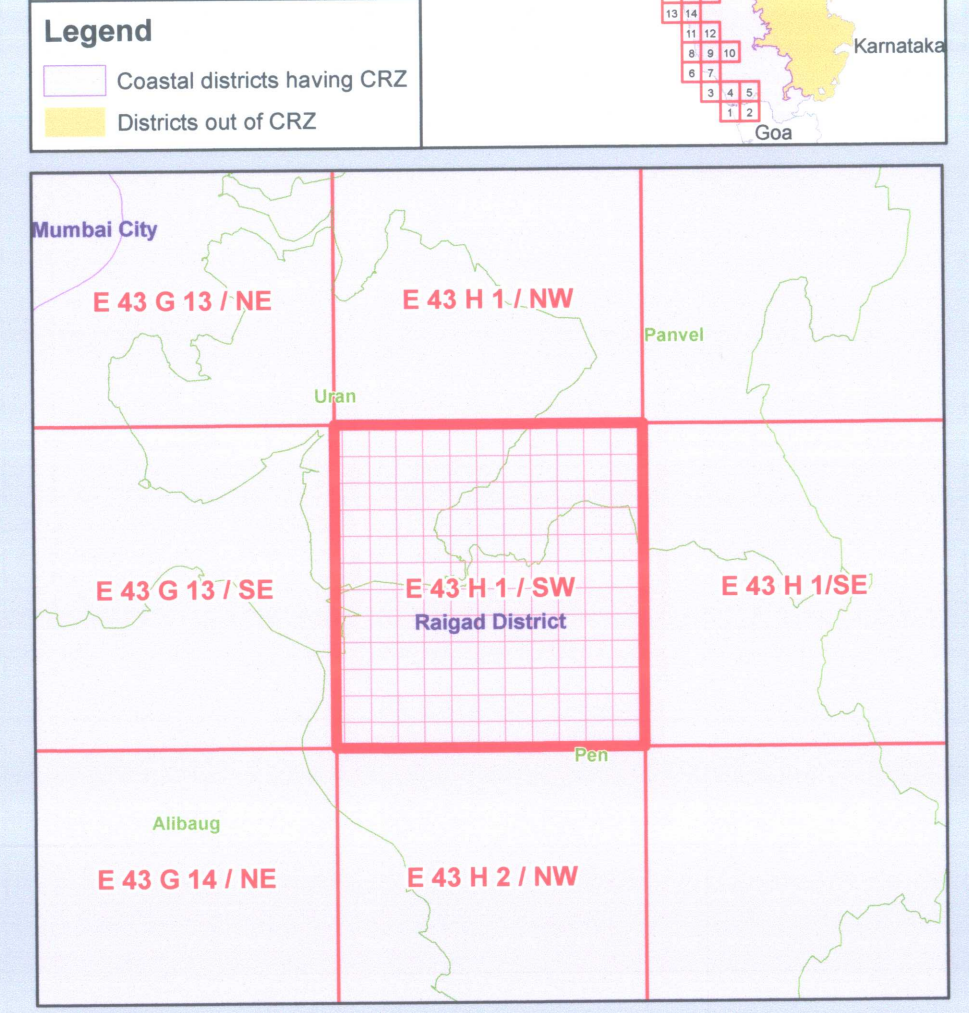
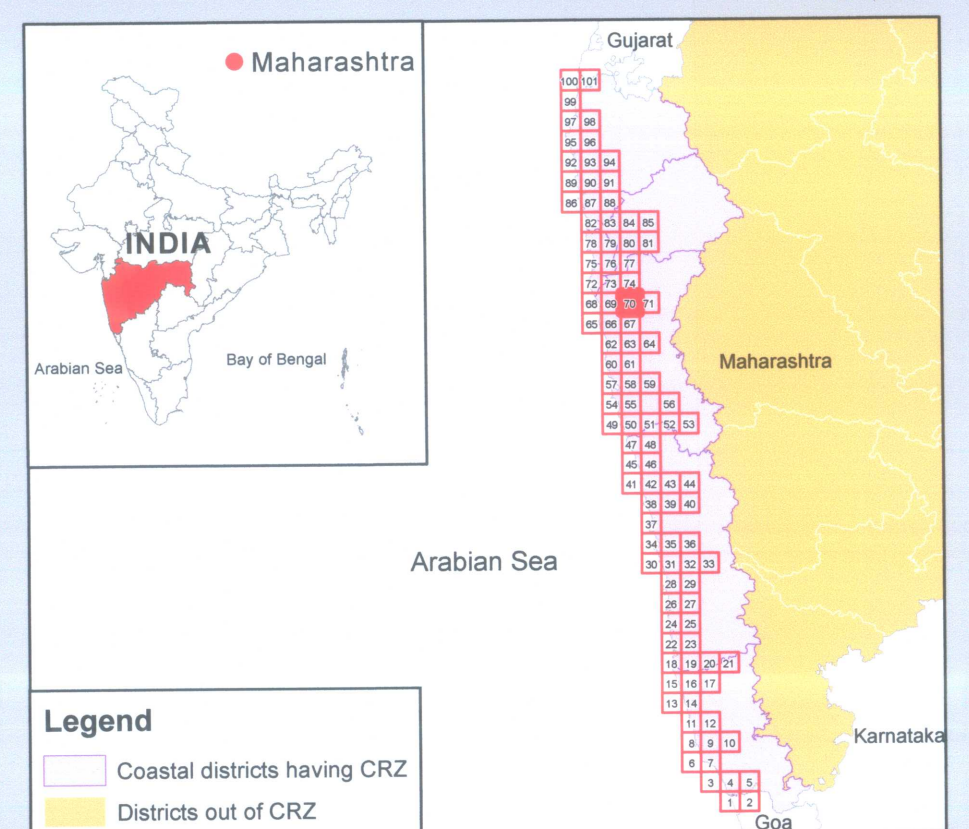
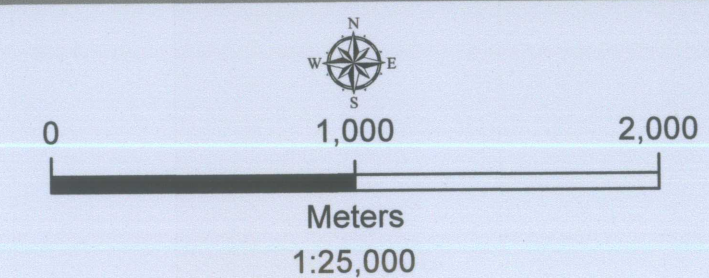


COASTAL ZONE MANAGEMENT PLAN MAHARASHTRA

RAIGAD DISTRICT

Sheet No: E 43 H 1 / SW

Edition - 1: September, 2023 Projection :- UTM Datum :- WGS 1984 Map No: MH 70



NOTE
 1) CRZ I areas are further classified on Land Use map and CZMP map shall be used along with Coastal Land Use map.
 2) 50m Mangrove Buffer Zone is provided for both Government land and Private land.
 3) ISLANDS: 20m CRZ Line from HTL is valid only after approval of IMP of the particular island. IMPs of the particular island shall be prepared by concerned States/UTs and got approved by MoEF&CC.

DATA SOURCE
 1) National Centre for Sustainable Coastal Management
 2) HTL, CRZ, CRZ IIIA, CRZ IIIB, CRZ IVB
 3) CRZ Categories and Lines
 4) Infrastructure facilities such as Road, Ferry, etc.
 5) Survey of India
 (i) Hazard Line
 (ii) Maharashtra Coastal Zone Management Authority
 (iii) Administrative Boundaries

ABBREVIATIONS
 CRZ : Coastal Regulation Zone
 NDZ : No Development Zone
 CVCA : Critically Vulnerable Coastal Area

PREPARED AS PER COASTAL REGULATION ZONE NOTIFICATION, 2019

Scrutinized by	Certified by	Concurred by	Approved by
 Technical Scrutiny Committee Coastal Management, MoEF & CC	 DIRECTOR National Centre for Sustainable Coastal Management, MoEF&CC	 Principal Secretary Environment & Climate Change Department Govt. of Maharashtra Mantralaya, Mumbai 400 032	 (Dr. SUDHAKAR KUMAR BAJPAVE) Joint Secretary Ministry of Environment, Forest and Climate Change Govt. of India, New Delhi

Prepared by

National Centre for Sustainable Coastal Management
 (Ministry of Environment, Forest & Climate Change)
 Chennai - 600 025

Department of Environment and Climate Change