

**COASTAL ZONE MANAGEMENT PLAN MAHARASHTRA**

RAIGAD DISTRICT

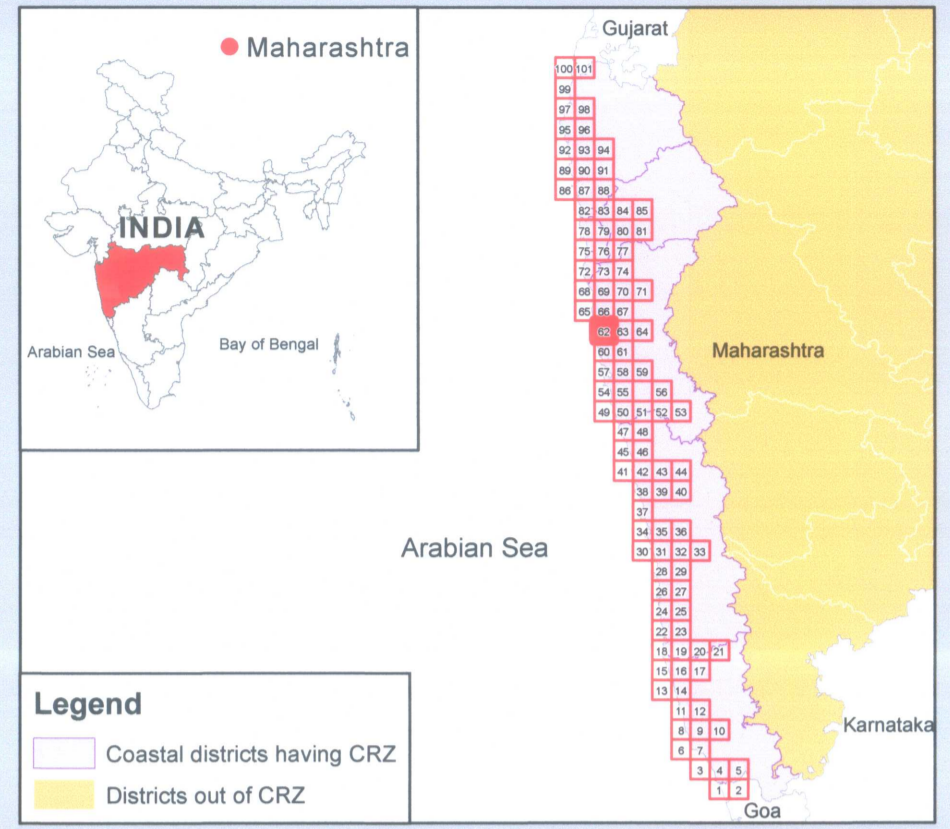
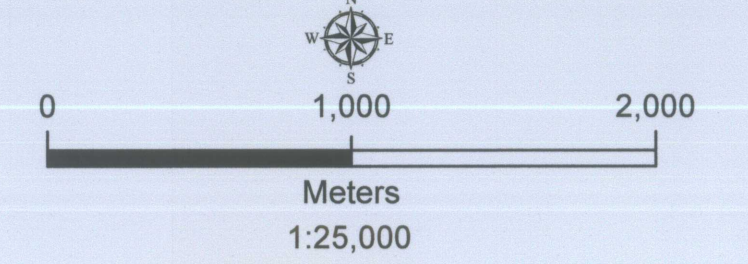
Sheet No: E 43 G 14 / SE

Edition - 1: September, 2023

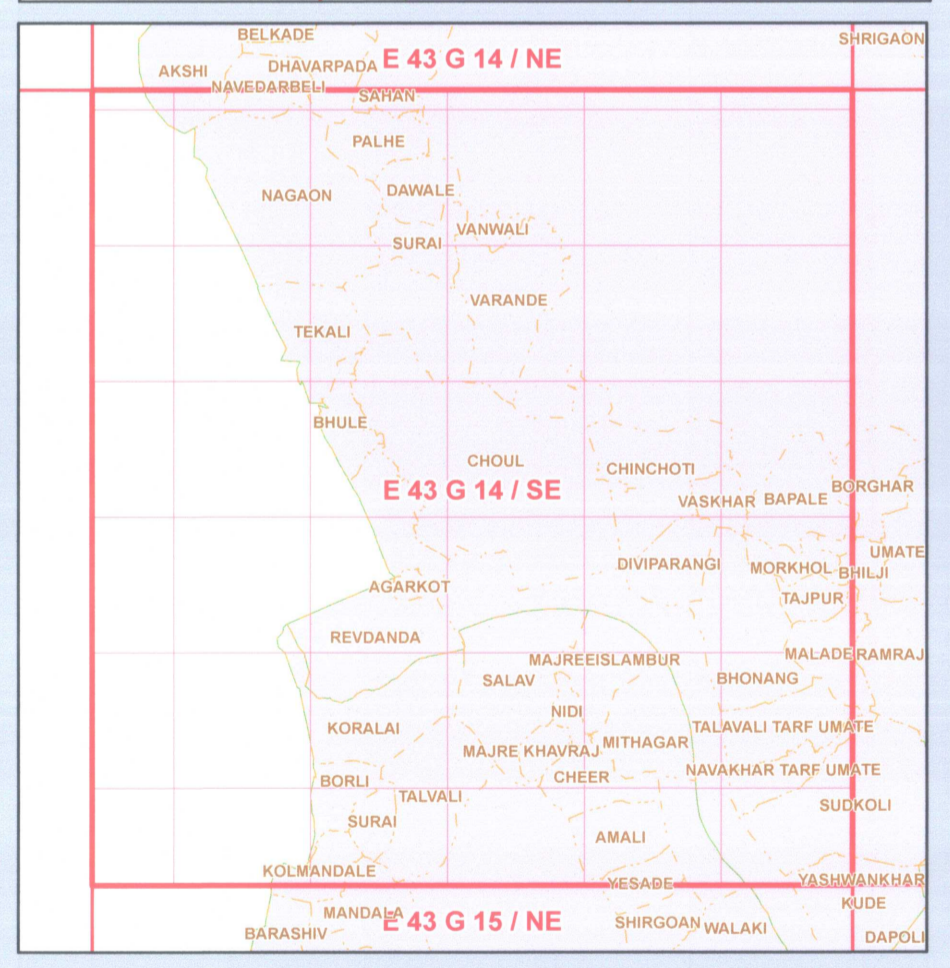
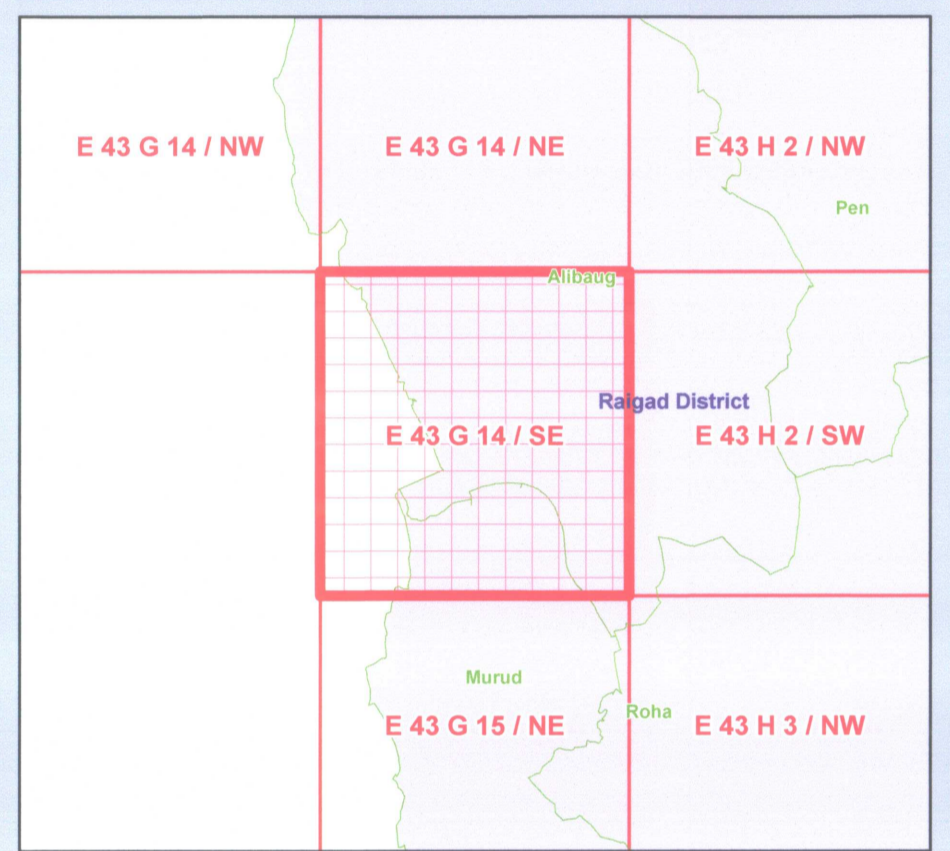
Projection :- UTM

Datum :- WGS 1984

Map No: MH 62



- Legend**
- Lighthouse
  - High Tide Line
  - Low Tide Line
  - Bund
  - Ferry
  - Road
  - Railway Line
  - Sluice
  - Seawall
  - Survey Plots
  - Village Boundary
  - Municipal/Corporation/Urban Boundary
  - Taluk Boundary
  - District Boundary
  - State Boundary
  - Port/Harbour/Breakwater/Jetty/Groyne



**CRZ LINES & BOUNDARY**

- Hazard Line
- 20m CRZ Line for Islands
- 50m CRZ Line - CRZ IIIA (NDZ)
- 200m CRZ Line - CRZ IIIB (NDZ)
- CVCA
- Sand Dune Beyond CRZ Boundary

(500 m Line, 50 m for day, 50 m or width of the creek whichever is less along the tidal influenced water bodies and 50m Mangrove Buffer Zone)

**CRZ CATEGORY**

**CRZ - I**

- CRZ IA
- Eco Sensitive Zone - CRZ IA
- 50m Mangrove Buffer Zone - CRZ IA
- CRZ IB

**CRZ - II**

- CRZ II

**CRZ - III**

- No Development Zone
- 50m to 500m from HTL - CRZ IIIA
- 200m to 500m from HTL - CRZ IIIB

**CRZ - IV**

- CRZ IVA (Upto 12 NM)
- CRZ IVB

**NOTE**

- 1) CRZ I areas are further classified on Land Use map and CZMP map shall be used along with Coastal Land Use map.
- 2) 50m Mangrove Buffer Zone is provided for both Government land and Private land
- 3) ISLANDS: 20m CRZ Line from HTL is valid only after approval of IMP of the particular island. IMPs of the particular island shall be prepared by concerned States/UTs and got approved by MoEF&CC.

**DATA SOURCE**

- 1) National Centre for Sustainable Coastal Management
- 2) HTL, 2) CRZ IA, 3) CVCA
- 4) CRZ Categories and Lines
- 5) Infrastructure facilities such as Road, Ferry, etc.

**ABBREVIATIONS**

- CRZ - Coastal Regulation Zone
- NDZ - No Development Zone
- CVCA - Critically Vulnerable Coastal Area

Updated During 2019 - 2022

**PREPARED AS PER COASTAL REGULATION ZONE NOTIFICATION, 2019**

Scrutinized by	Certified by	Concurred by	Approved by
 Technical Scrutiny Committee National Centre for Sustainable Coastal Management, MoEF & CC	 DIRECTOR National Centre for Sustainable Coastal Management, MoEF&CC	 Principal Secretary Environment & Climate Change Department Govt. of Maharashtra Mentrelaya, Mumbai 400 032	 (Dr. SUDHAKAR KUMAR BAJPAJEE) Joint Secretary Ministry of Environment, Forest and Climate Change Govt. of India, New Delhi

Prepared by

**National Centre for Sustainable Coastal Management**  
(Ministry of Environment, Forest & Climate Change)  
Chennai - 600 025

**Department of Environment and Climate Change**