

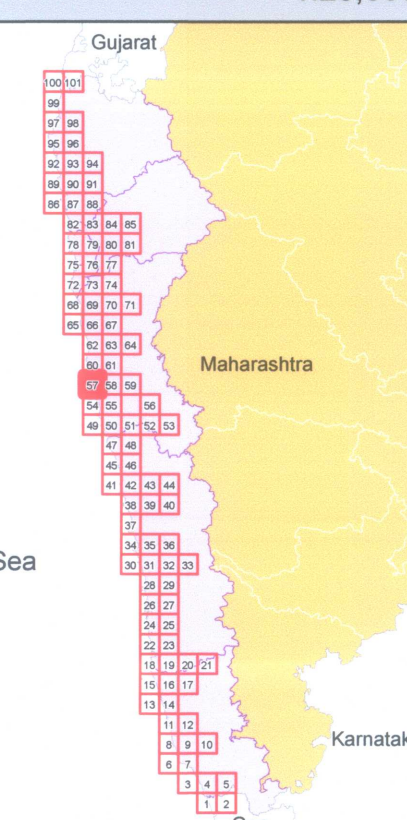
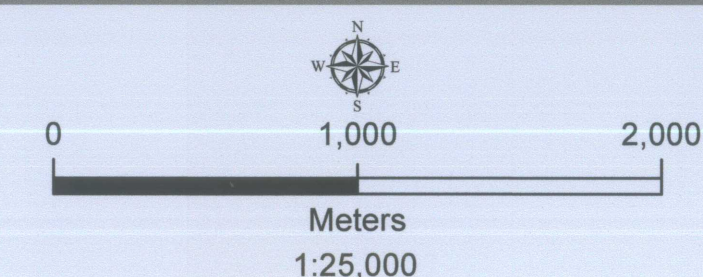
COASTAL ZONE MANAGEMENT PLAN MAHARASHTRA

RAIGAD DISTRICT

Sheet No: E 43 G 15 / SE

Edition - 1: September, 2023








Map No: MH 57



Legend

-  Lighthouse
-  High Tide Line
-  Low Tide Line
-  Bund
-  Ferry
-  Road
-  Railway Line
-  Sluice
-  Seawall
-  Survey Plots
-  Village Boundary
-  Municipal/Corporation/Urban Boundary
-  Taluk Boundary
-  District Boundary
-  State Boundary
-  Port/Harbour/Breakwater/Jetty/Groyne

CRZ LINES & BOUNDARY

-  Hazard Line
-  20m CRZ Line for Islands
-  50m CRZ Line - CRZ IIIA (NDZ)
-  200m CRZ Line - CRZ IIIB (NDZ)
-  CVCA
-  Sand Dune Beyond CRZ Boundary
-  CRZ Boundary
(500 m Line, 50 m for Bay, 50 m or width of the creek whichever is less along the tidal influenced water bodies and 50m Mangrove Buffer Zone)

CRZ CATEGORY

CRZ - I

-  CRZ IA
-  Eco Sensitive Zone - CRZ IA
-  50m Mangrove Buffer Zone - CRZ IA
-  CRZ IB

CRZ - II

- CRZ

CRZ - III

- No Development Zone
- 50m to 500m from HTL - CRZ IIIA
- 200m to 500m from HTL - CRZ IIIE

CRZ - IV

- CRZ IVA (Upto 12 NM)
- CRZ IVB

NOTE

- 1) CRZ I areas are further classified on Land Use map and CZMP map shall be used along with Coastal Land Use map.
- 2) 50m Mangrove Buffer Zone is provided for both Government land and Private land
- 3) ISLANDS: 20m CRZ Line from HTL is valid only after approval of IIMP of the particular island. IIMPs of the particular island shall be prepared by concerned States/UTs and got approved by MoEF&CC.

DATA SOURCE

- I) National Centre for Sustainable Coastal Management
 - 1) HTL 2) CRZ IA 3) CVCA
 - 4) CRZ Categories and Lines
 - 5) Infrastructure facilities such as Road, Ferry, etc.
- II) Survey of India
 - 1) Hazard Line
- III) Maharashtra Coastal Zone Management Authority
 - 1) Administrative Boundaries

ABBREVIATIONS

- CRZ : Coastal Regulation Zone
NDZ : No Development Zone
CVCA : Critically Vulnerable Coastal Area

Updated During 2019 - 2021

PREPARED AS PER COASTAL REGULATION ZONE NOTIFICATION, 2019

Scrutinized by

Technical Scrutiny Committee
National Centre for Sustainable
Coastal Management, MoEF & CC

Certified by


DIRECTOR
National Centre for Sustainable
Coastal Management, MoEF&CC

Concurred by

Anude
Principal Secretary
Environment & Climate & Change Department
Govt. of Maharashtra
Mantralaya, Mumbai 400 032

Approved by

(डा. सुजीत कुमार बाजपेयी)
(Dr. SUJIT KUMAR BAJPAYEE)
संयुक्त सचिव/Joint Secretary
पर्यावरण, वन एवं जलवायु परिवर्तन मंत्रालय
M/o Environment, Forest and Climate Change
भारत सरकार, नई दिल्ली
Govt. of India, New Delhi

Prepared by
NCSCM

National Centre for Sustainable Coastal Management
(Ministry of Environment, Forest & Climate Change)
Chennai - 600 025



Department of Environment and Climate Change