



COASTAL ZONE MANAGEMENT PLAN MAHARASHTRA

RATNAGIRI & RAIGAD DISTRICTS

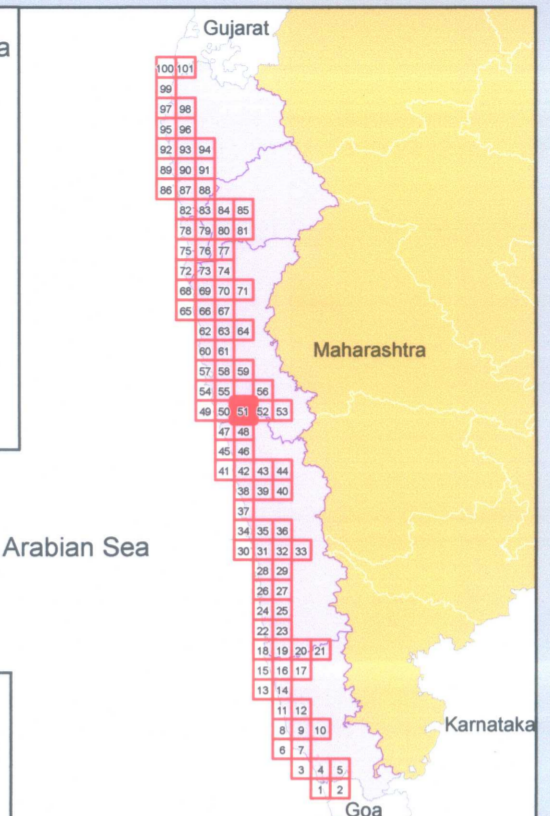
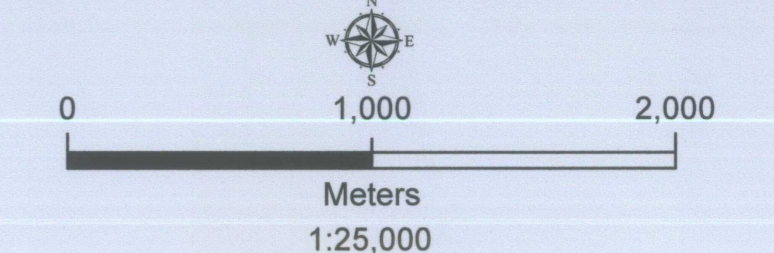
Sheet No: E 43 H 4 / SE

Edition - 1: September, 2023

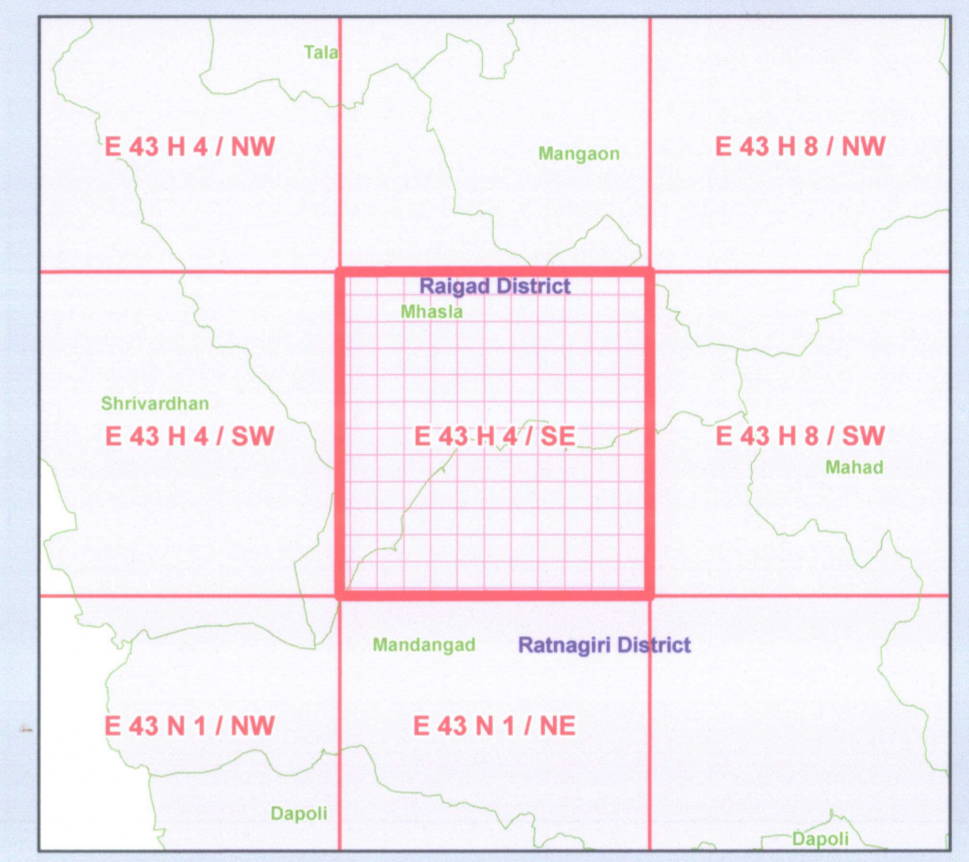
Projection :- UTM

Datum :- WGS 1984

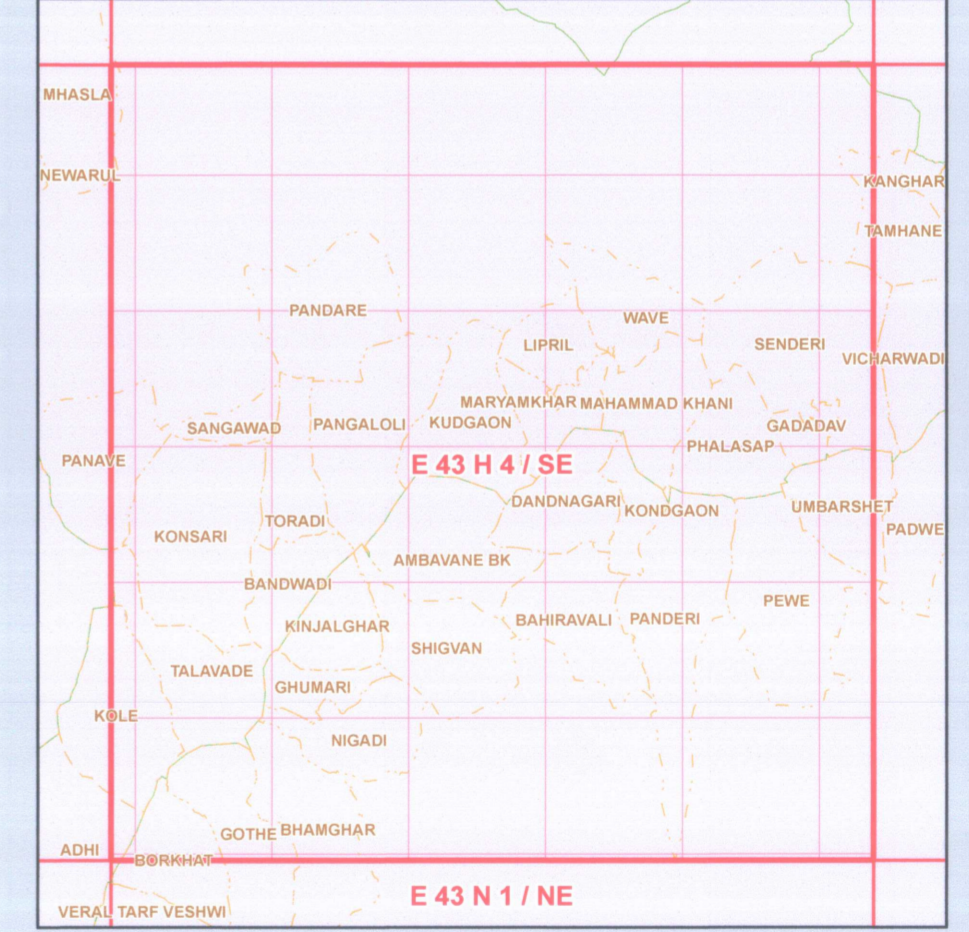
Map No: MH 51



- Legend**
- Lighthouse
 - High Tide Line
 - Low Tide Line
 - Bund
 - Ferry
 - Road
 - Railway Line
 - Sluice
 - Seawall
 - Survey Plots
 - Village Boundary
 - Municipal/Corporation/Urban Boundary
 - Taluk Boundary
 - District Boundary
 - State Boundary
 - Port/Harbour/Breakwater/Jetty/Groyne



- CRZ LINES & BOUNDARY**
- Hazard Line
 - 20m CRZ Line for Islands
 - 50m CRZ Line - CRZ IIIA (NDZ)
 - 200m CRZ Line - CRZ IIIB (NDZ)
 - CVCA
 - Sand Dune Beyond CRZ Boundary
- CRZ BOUNDARY**
(500 m Line, 50 m for Bay, 50 m or width of the creek whichever is less along the tidal influenced water bodies and 50m Mangrove Buffer Zone)
- CRZ CATEGORY**
- CRZ - I**
- CRZ IA
 - Eco Sensitive Zone - CRZ IA
 - 50m Mangrove Buffer Zone - CRZ IA
 - CRZ IB
- CRZ - II**
- CRZ II
- CRZ - III**
- No Development Zone
 - 50m to 500m from HTL - CRZ IIIA
 - 200m to 500m from HTL - CRZ IIIB
- CRZ - IV**
- CRZ IVA (Upto 12 NM)
 - CRZ IVB



- NOTE**
- 1) CRZ I areas are further classified on Land Use map and CZMP map shall be used along with Coastal Land Use map.
 - 2) 50m Mangrove Buffer Zone is provided for both Government land and Private land.
 - 3) ISLANDS: 20m CRZ Line from HTL is valid only after approval of IMP of the particular island. IMPs of the particular island shall be prepared by concerned States/UTs and got approved by MoEF&CC.
- DATA SOURCE**
- I) National Centre for Sustainable Coastal Management
 - 1) HTL, 2) CRZ IA, 3) CVCA
 - 4) CRZ Categories and Lines
 - 5) Infrastructure facilities such as Road, Ferry, etc.
- REFERENCES**
- I) Survey of India
 - 1) Hazard Line
 - III) Maharashtra Coastal Zone Management Authority
 - 1) Administrative Boundaries
- ABBREVIATIONS**
- CRZ - Coastal Regulation Zone
 - NDZ - No Development Zone
 - CVCA - Critically Vulnerable Coastal Area

PREPARED AS PER COASTAL REGULATION ZONE NOTIFICATION, 2019

Scrutinized by	Certified by	Concurred by	Approved by
 Technical Scrutiny Committee National Centre for Sustainable Coastal Management, MoEF & CC	 DIRECTOR National Centre for Sustainable Coastal Management, MoEF&CC	 Principal Secretary Environment & Climate Change Department Govt. of Maharashtra Mumbai, 400 025	 Joint Secretary Ministry of Environment, Forest & Climate Change Govt. of India, New Delhi

Prepared by

National Centre for Sustainable Coastal Management
(Ministry of Environment, Forest & Climate Change)
Chennai - 600 025

Department of Environment and Climate Change