



COASTAL ZONE MANAGEMENT PLAN MAHARASHTRA

RATNAGIRI DISTRICT

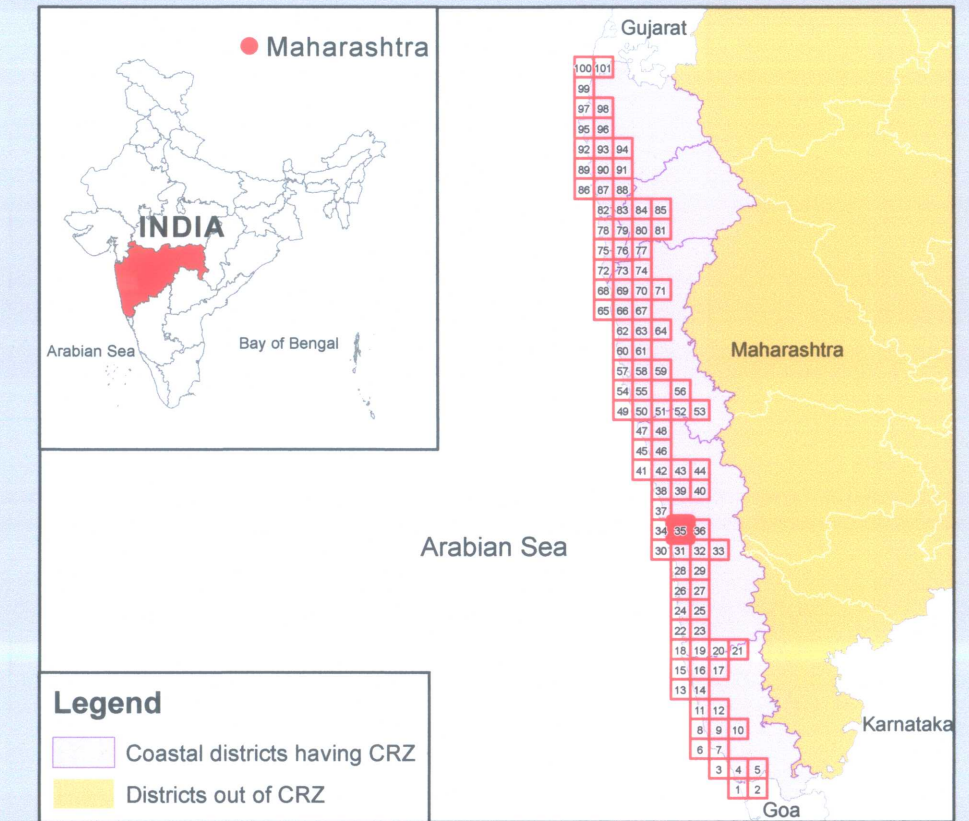
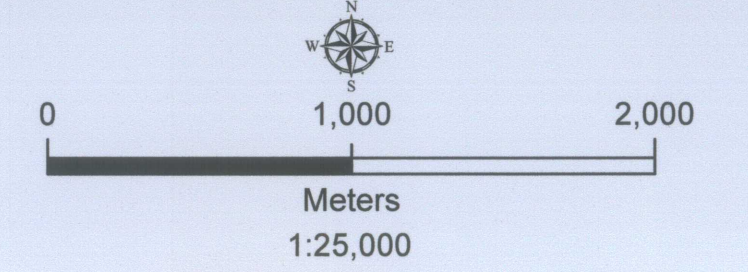
Sheet No: E 43 N 7 / SW

Edition - 1: September, 2023

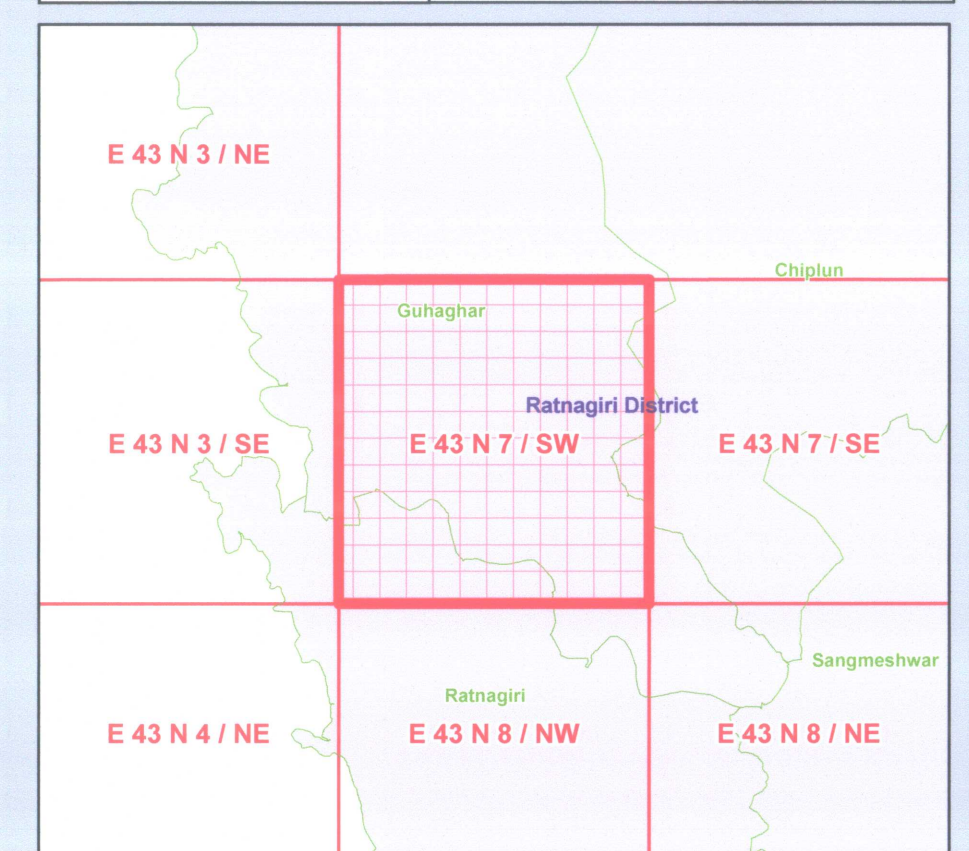
Projection :- UTM

Datum :- WGS 1984

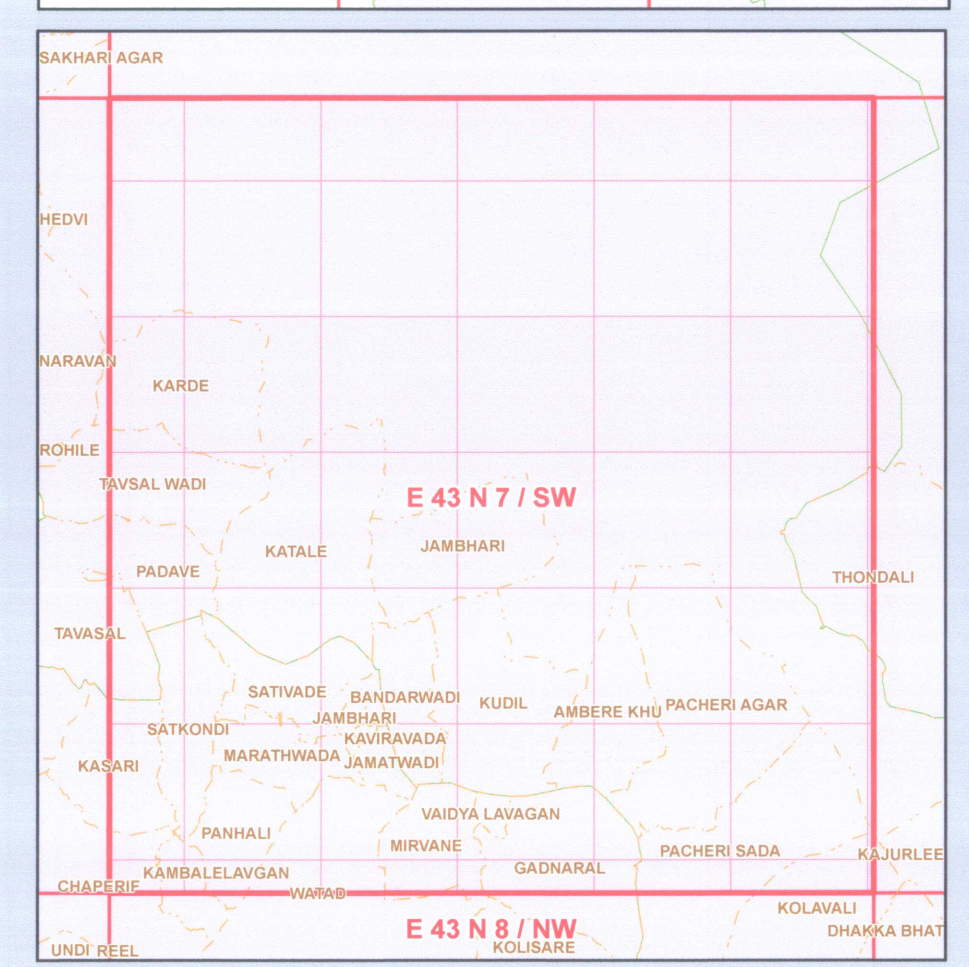
Map No: MH 35



- Legend**
- Lighthouse
 - High Tide Line
 - Low Tide Line
 - Bund
 - Ferry
 - Road
 - Railway Line
 - Sluice
 - Seawall
 - Survey Plots
 - Village Boundary
 - Municipal/Corporation/Urban Boundary
 - Taluk Boundary
 - District Boundary
 - State Boundary
 - Port/Harbour/Breakwater/Jetty/Groyne



- CRZ LINES & BOUNDARY**
- Hazard Line
 - 20m CRZ Line for Islands
 - 50m CRZ Line - CRZ IIIA (NDZ)
 - 200m CRZ Line - CRZ IIIB (NDZ)
 - CVCA
 - Sand Dune Beyond CRZ Boundary
 - CRZ Boundary (500 m Line, 50 m for Bay, 50 m or width of the creek whichever is less along the tidal influenced water bodies and 50m Mangrove Buffer Zone)
- CRZ CATEGORY**
- CRZ - I**
- CRZ IA
 - Eco Sensitive Zone - CRZ IA
 - 50m Mangrove Buffer Zone - CRZ IA
 - CRZ IB
- CRZ - II**
- CRZ II
- CRZ - III**
- No Development Zone
 - 50m to 500m from HTL - CRZ IIIA
 - 200m to 500m from HTL - CRZ IIIB
- CRZ - IV**
- CRZ IVA (Upto 12 NM)
 - CRZ IVB



- NOTE**
- 1) CRZ I areas are further classified on Land Use map and CZMP map shall be used along with Coastal Land Use map.
 - 2) 50m Mangrove Buffer Zone is provided for both Government land and Private land.
 - 3) ISLANDS: 20m CRZ Line from HTL is valid only after approval of IMP of the particular island. IMPs of the particular island shall be prepared by concerned States/UTs and got approved by MoEF&CC.
- DATA SOURCE**
- i) National Centre for Sustainable Coastal Management
 - 1) HTL 2) CRZ IA 3) CVCA
 - 4) CRZ Categories and Lines
 - 5) Infrastructure facilities such as Road, Ferry, etc.
 - ii) Survey of India
 - 1) Hazard Line
 - iii) Maharashtra Coastal Zone Management Authority
 - 1) Administrative Boundaries
- ABBREVIATIONS**
- CRZ - Coastal Regulation Zone
 - NDZ - No Development Zone
 - CVCA - Critically Vulnerable Coastal Area

PREPARED AS PER COASTAL REGULATION ZONE NOTIFICATION, 2019

Scrutinized by	Certified by	Concurred by	Approved by
	 DIRECTOR National Centre for Sustainable Coastal Management, MoEF&CC	 Principal Secretary Environment & Climate Change Department Govt. of Maharashtra Mantralaya, Mumbai 400 032	 (स. सुधीर कुमार बाजपय्ये) Joint Secretary Ministry of Environment, Forest and Climate Change Govt. of India, New Delhi

Prepared by

National Centre for Sustainable Coastal Management
(Ministry of Environment, Forest & Climate Change)
Chennai - 600 025

Department of Environment and Climate Change