

# COASTAL ZONE MANAGEMENT PLAN MAHARASHTRA

RATNAGIRI DISTRICT

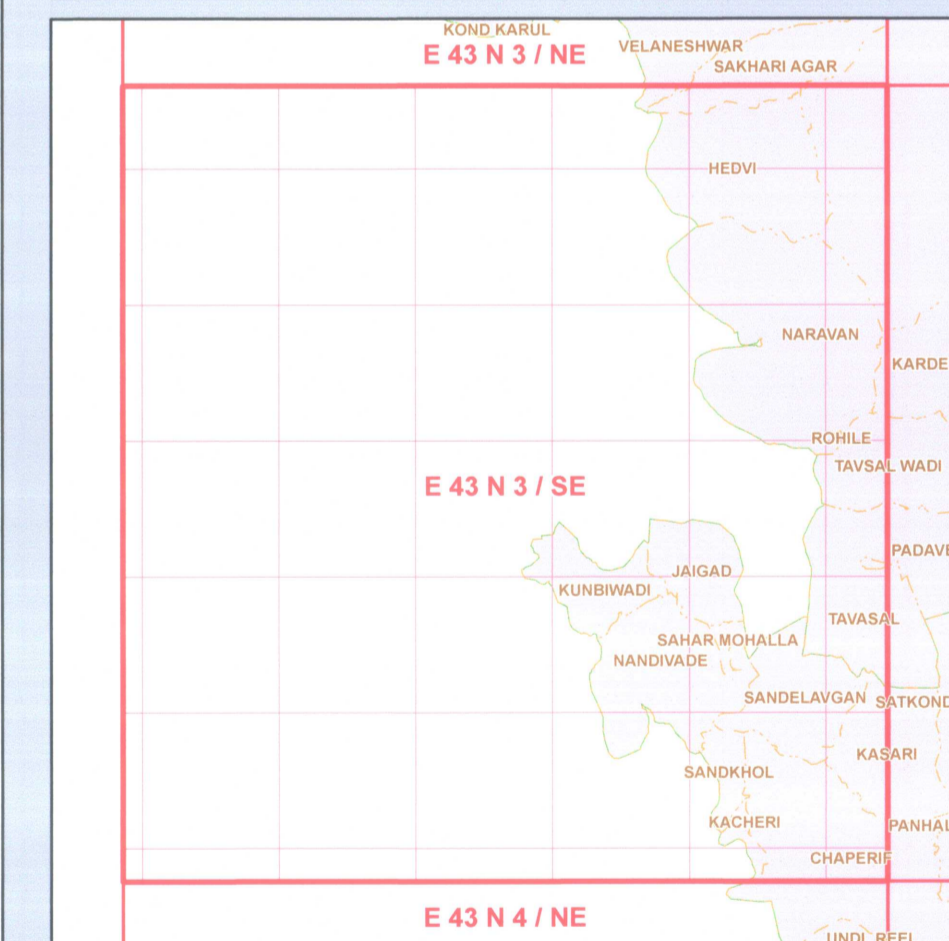
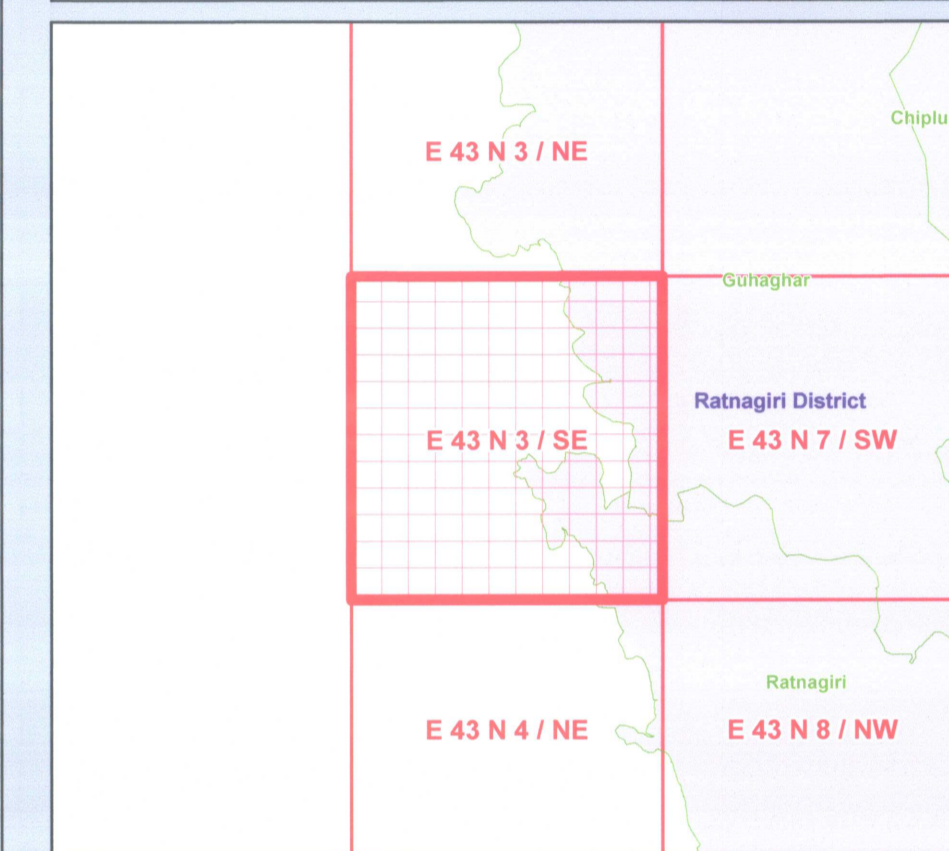

Sheet No: E 43 N 3 / SE

Edition - 1: September, 2023

Projection :- UTM

Datum :- WGS 1984

Map No: MH 34



**Legend**

Lighthouse

High Tide Line

Low Tide Line

Bund

Ferry

Road

Railway Line

Sluice

Seawall

Survey Plots

Village Boundary

Municipal/Corporation/Urban Boundary

Taluk Boundary

District Boundary

State Boundary

Port/Harbour/Breakwater/Jetty/Groyne

**CRZ LINES & BOUNDARY**

Hazard Line

20m CRZ Line for Islands

50m CRZ Line - CRZ IIIA (NDZ)

200m CRZ Line - CRZ IIIB (NDZ)

CVCA

Sand Dune Beyond CRZ Boundary

CRZ Boundary  
(500 m Line, 50 m for Bay, 50 m or width of the creek whichever is less along the tidal influenced water bodies and 50m Mangrove Buffer Zone)

**CRZ CATEGORY**

**CRZ - I**

CRZ IA

Eco Sensitive Zone - CRZ IA

50m Mangrove Buffer Zone - CRZ IA

CRZ IB

**CRZ - II**

CRZ II

**CRZ - III**

No Development Zone

50m to 500m from HTL - CRZ IIIA

200m to 500m from HTL - CRZ IIIB

**CRZ - IV**

CRZ IVA (Upto 12 NM)

CRZ IVB

**NOTE**

1) CRZ I areas are further classified on Land Use map and CZMP map shall be used along with Coastal Land Use map.

2) 50m Mangrove Buffer Zone is provided for both Government land and Private land

3) ISLANDS: 20m CRZ Line from HTL is valid only after approval of IIMP of the particular island. IIMPs of the particular island shall be prepared by concerned States/UTs and got approved by MoEF&CC.

**DATA SOURCE**

I) National Centre for Sustainable Coastal Management  
1) HTL 2) CRZ IA 3) CVCA  
4) CRZ Categories and Lines  
5) Infrastructure facilities such as Road, Ferry, etc.

II) Survey of India  
1) Hazard Line  
II) Maharashtra Coastal Zone Management Authority  
1) Administrative Boundaries

**ABBREVIATIONS**

CRZ : Coastal Regulation Zone  
NDZ : No Development Zone  
CVCA : Critically Vulnerable Coastal Area

Updated During 2019 - 2022

## PREPARED AS PER COASTAL REGULATION ZONE NOTIFICATION, 2019

| Scrutinized by  | Certified by  | Concurred by  | Approved by  |
|---|---|---|--|
| <br>Technical Scrutiny Committee<br>National Centre for Sustainable Coastal Management, MoEF & CC | <br>DIRECTOR<br>National Centre for Sustainable Coastal Management, MoEF&CC | <br>Principal Secretary<br>Environment & Climate Change Department<br>Govt. of Maharashtra<br>Muntwasya, Mumbai-400 032 | <br>Joint Secretary<br>Ministry of Environment, Forest & Climate Change<br>Govt. of India, New Delhi |

Prepared by  
**NCSM**  
National Centre for Sustainable Coastal Management  
(Ministry of Environment, Forest & Climate Change)  
Chennai - 600 025

Department of Environment and Climate Change