

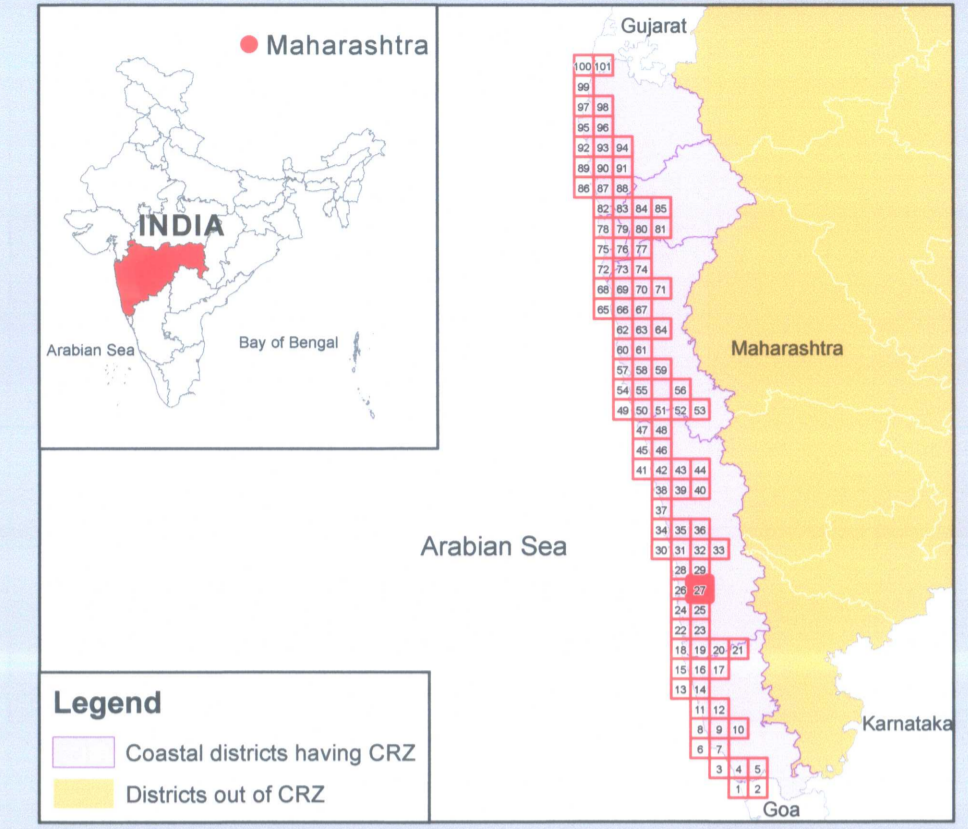



# COASTAL ZONE MANAGEMENT PLAN MAHARASHTRA

RATNAGIRI DISTRICT

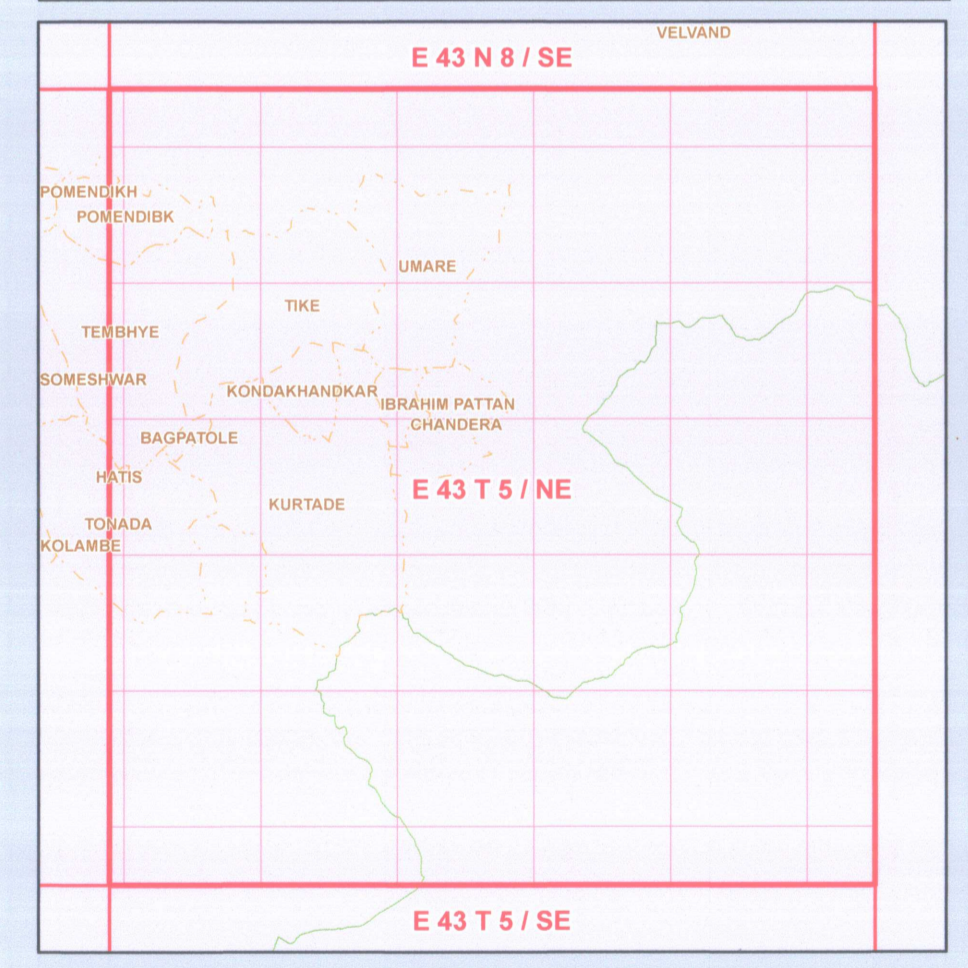
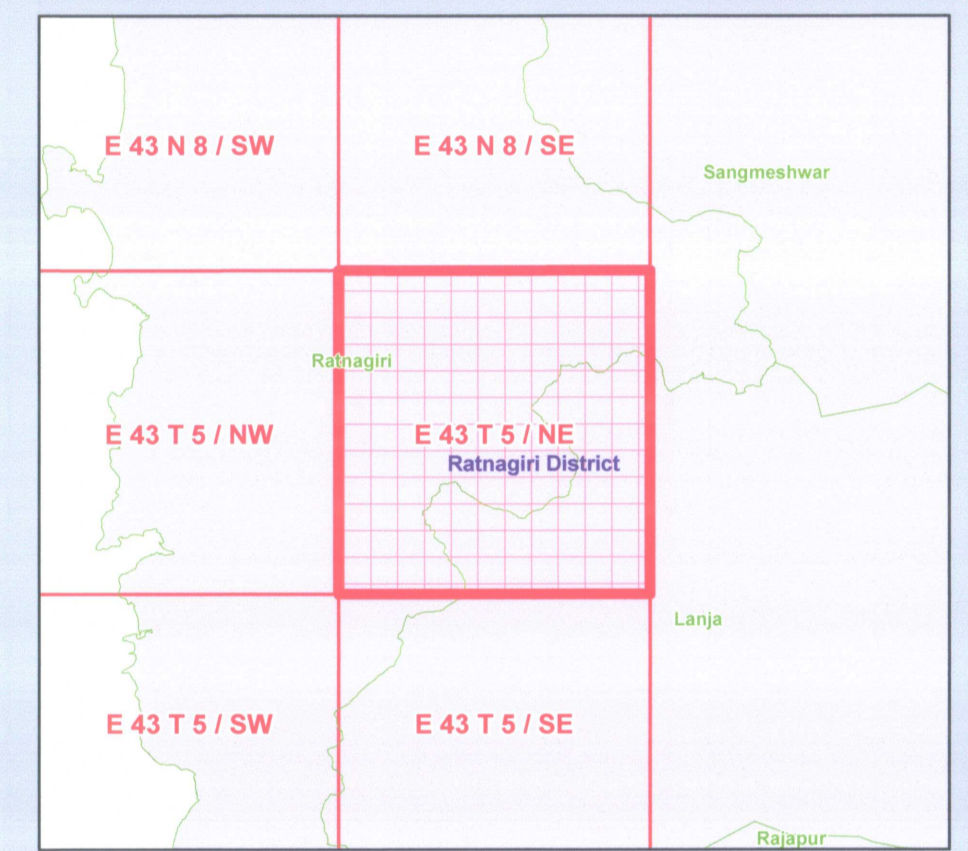
Sheet No: E 43 T 5 / NE

Edition - 1: September, 2023    Projection :- UTM    Datum :- WGS 1984    Map No: MH 27



Legend  
 Coastal districts having CRZ  
 Districts out of CRZ

- Legend**
- Lighthouse
  - High Tide Line
  - Low Tide Line
  - Bund
  - Ferry
  - Road
  - Railway Line
  - Sluice
  - Seawall
  - Survey Plots
  - Village Boundary
  - Municipal/Corporation/Urban Boundary
  - Taluk Boundary
  - District Boundary
  - State Boundary
  - Port/Harbour/Breakwater/Jetty/Groyne
  - Hazard Line
  - 20m CRZ Line for Islands
  - 50m CRZ Line - CRZ IIIA (NDZ)
  - 200m CRZ Line - CRZ IIIB (NDZ)
  - CVCA
  - Sand Dune Beyond CRZ Boundary
  - CRZ Boundary
  - 500 m Line, 50 m for Bay, 50 m or width of the creek whichever is less along the tidal influenced water bodies and 50m Mangrove Buffer Zone)



- CRZ LINES & BOUNDARY**
- CRZ - I
  - CRZ - II
  - CRZ - III
  - CRZ - IV
- CRZ CATEGORY**
- CRZ - I
  - CRZ IA
  - Eco Sensitive Zone - CRZ IA
  - 50m Mangrove Buffer Zone - CRZ IA
  - CRZ IB
  - CRZ - II
  - CRZ II
  - CRZ - III
  - No Development Zone
  - 50m to 500m from HTL - CRZ IIIA
  - 200m to 500m from HTL - CRZ IIIB
  - CRZ - IV
  - CRZ IVA (Upto 12 NM)
  - CRZ IVB

**NOTE**

- 1) CRZ I areas are further classified on Land Use map and CZMP map shall be used along with Coastal Land Use map.
- 2) 50m Mangrove Buffer Zone is provided for both Government land and Private land
- 3) ISLANDS: 20m CRZ Line from HTL is valid only after approval of IMP of the particular island. IMPs of the particular island shall be prepared by concerned States/UTs and got approved by MoEF&CC.

**DATA SOURCE**

- I) National Centre for Sustainable Coastal Management
  - 1) HTL 2) CRZ IA 3) CVCA
- 4) CRZ Categories and Lines
- 5) Infrastructure facilities such as Road, Ferry, etc.
- II) Survey of India
  - 1) Hazard Line
- III) Maharashtra Coastal Zone Management Authority
  - 1) Administrative Boundaries

**ABBREVIATIONS**

- CRZ : Coastal Regulation Zone
- NDZ : No Development Zone
- CVCA : Critically Vulnerable Coastal Area

Updated During 2019 - 2022

**PREPARED AS PER COASTAL REGULATION ZONE NOTIFICATION, 2019**

Scrutinized by	Certified by	Concurred by	Approved by
 Technical Scrutiny Committee National Centre for Sustainable Coastal Management, MoEF & CC	 DIRECTOR National Centre for Sustainable Coastal Management, MoEF&CC	 Principal Secretary Environment & Climate Change Department Govt. of Maharashtra Mantralaya, Mumbai 400 032	 (Dr. SUJIT KUMAR BAJPAYEE) Joint Secretary Ministry of Environment, Forest and Climate Change Govt. of India, New Delhi

Prepared by

**National Centre for Sustainable Coastal Management**  
 (Ministry of Environment, Forest & Climate Change)  
 Chennai - 600 025

**Department of Environment and Climate Change**