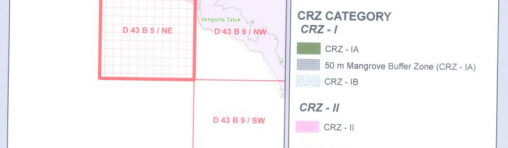
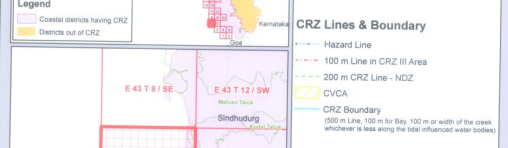
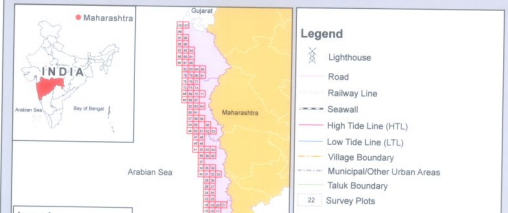
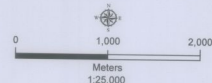


**COASTAL ZONE MANAGEMENT PLAN  
MAHARASHTRA**

Sheet No: D 43 B 5 / NE

Projection :- UTM Datum :- WGS 1984

Map No. :MH 6



**DATA SOURCE**  
 (I) National Centre for Sustainable Coastal Management  
 (II) HTL, LTL, CRZ - IA, II, CVCA  
 (III) Survey of India  
 (IV) Hazard Line  
 (V) Maharashtra Coastal Zone Management Authority  
 (VI) Administrative Boundaries  
 (VII) National Centre for Earth Science Studies  
 (VIII) CRZ Categories and Lines except CRZ - IA  
 (IX) Infrastructure facilities such as Lighthouse, Road, Railway Line, Seawall, etc.

**ABBREVIATIONS**  
 CRZ - Coastal Regulation Zone  
 NDZ - No Development Zone  
 CVCA - Critically Vulnerable Coastal Area

**PREPARED AS PER COASTAL REGULATION ZONE NOTIFICATION 2011**

Scrutinized by  Technical Scrutiny Committee National Centre for Sustainable Coastal Management	Certified by  DIRECTOR National Centre for Sustainable Coastal Management Ministry of Environment, Forest & Climate Change	Approved by  National Coastal Zone Management Authority Ministry of Environment, Forest & Climate Change Government of India
--	--	--

Prepared by  
  
**National Centre for Earth Science Studies**  
 Earth System Science Organization (Ministry of Earth Sciences),  
 Government of India, Thiruvananthapuram - 685 011

State Government of Maharashtra

