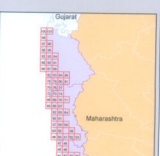
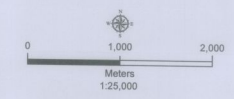


**COASTAL ZONE MANAGEMENT PLAN
MAHARASHTRA**

Sheet No: E 43 T 10 / SW

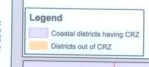
Projection : UTM Datum : WGS 1984

Map No. :MH 20



Legend

- Lighthouse
- Road
- Railway Line
- Seawall
- High Tide Line (HTL)
- Low Tide Line (LTL)
- Village Boundary
- Municipal/Other Urban Areas
- Taluk Boundary
- Survey Plots



CRZ Lines & Boundary

- Hazard Line
- 100 m Line in CRZ III Area
- 200 m CRZ Line - NDZ
- CVCA
- CRZ Boundary (500 m Line, 100 m for Bay, 100 m or width of the creek, whichever is less along the total influenced water bodies)

CRZ CATEGORY

- CRZ - I**
- CRZ - IA
 - 50 m Mangrove Buffer Zone (CRZ - IA)
 - CRZ - IB
- CRZ - II**
- CRZ - II
- CRZ - III**
- No Development Zone
 - 200 to 500 m from HTL
- CRZ - IV**
- CRZ - IVA
 - CRZ - IVB

DATA SOURCE

- (1) National Centre for Sustainable Coastal Management
- (1) HTL, (2) CRZ - IA, (3) CVCA
- (1) Survey of India
- (1) Hazard Line
- (8) Maharashtra Coastal Zone Management Authority
- (1) Administrative Boundaries
- (1) National Centre for Earth Science Studies
- (1) CRZ Categories and Lines (except CRZ - IA)
- (2) Infrastructure facilities such as Lighthouse, Road, Railway line, etc.

ABBREVIATIONS

- CRZ - Coastal Regulation Zone
- NDZ - No Development Zone
- CVCA - Critical Vulnerable Coastal Area

Mapped During 2017-18

PREPARED AS PER COASTAL REGULATION ZONE NOTIFICATION 2011

<p><i>Scrutinized by</i></p> <p>Technical Secretary National Centre for Sustainable Coastal Management</p>	<p><i>Certified by</i></p> <p>DIRECTOR National Centre for Sustainable Coastal Management Ministry of Environment, Forest & Climate Change</p>	<p><i>Approved by</i></p> <p>National Coastal Zone Management Authority Ministry of Environment, Forest & Climate Change Government of India</p>
--	--	--

Prepared by



National Centre for Earth Science Studies
Earth System Science Organization (Ministry of Earth Sciences),
Government of India, Thiruvananthapuram - 695 011



State Government of Maharashtra