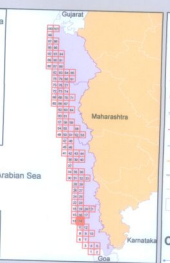





**COASTAL ZONE MANAGEMENT PLAN
MAHARASHTRA**

Sheet No: E 43 T 7 / SE
Projection - UTM Datum - WGS 1984

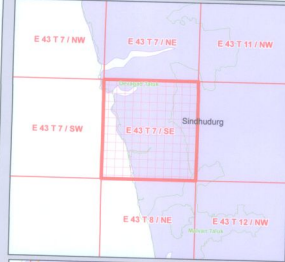
Map No. :MH 14



- Legend**
- Lighthouse
 - Road
 - Railway Line
 - Seawall
 - High Tide Line (HTL)
 - Low Tide Line (LTL)
 - Village Boundary
 - Municipal/Other Urban Areas
 - Taluk Boundary
 - Survey Plots

- Legend**
- Coastal districts having CRZ
 - Districts out of CRZ

- CRZ Lines & Boundary**
- Hazard Line
 - 100 m Line in CRZ III Area
 - 200 m CRZ Line - NDZ
 - CVCA
 - CRZ Boundary
 - 500 m Line, 100 m for Bay, 100 m or width of the creek, whichever is less along the tidal influenced water bodies



- CRZ CATEGORY**
- CRZ - I**
- CRZ - IA
 - 50 m Mangrove Buffer Zone (CRZ - IA)
 - CRZ - IB

- CRZ - II**
- CRZ - II

- CRZ - III**
- No Development Zone
 - 200 to 500 m from HTL

- CRZ - IV**
- CRZ - IVA
 - CRZ - IVB

- DATA SOURCE**
- (I) National Centre for Sustainable Coastal Management
 - (1) HTL, 2) CRZ - IA, 3) CVCA
 - (II) Survey of India
 - (3) Hazard Line
 - (III) Maharashtra Coastal Zone Management Authority
 - (4) Administrative Boundaries
 - (IV) National Centre for Earth Science Studies
 - (5) CRZ Categories and Lines (except CRZ - IA)
 - (6) Infrastructure facilities such as Lighthouse, Road, Railway line, Seawall, etc.

- ABBREVIATIONS**
- CRZ : Coastal Regulation Zone
 - NDZ : No Development Zone
 - CVCA : Critically Vulnerable Coastal Area

Prepared as per Coastal Regulation Zone Notification 2011
Mapped During 2017-18

Scrutinized by	Certified by	Approved by
 Technical Scrutiny Committee National Centre for Sustainable Coastal Management	 DIRECTOR National Centre for Sustainable Coastal Management Ministry of Environment, Forest & Climate Change	 National Coastal Zone Management Authority Ministry of Environment, Forest & Climate Change Government of India

Prepared by

National Centre for Earth Science Studies
Earth System Science Organization (Ministry of Earth Sciences),
Government of India, Thiruvananthapuram - 695 011



State Government of Maharashtra