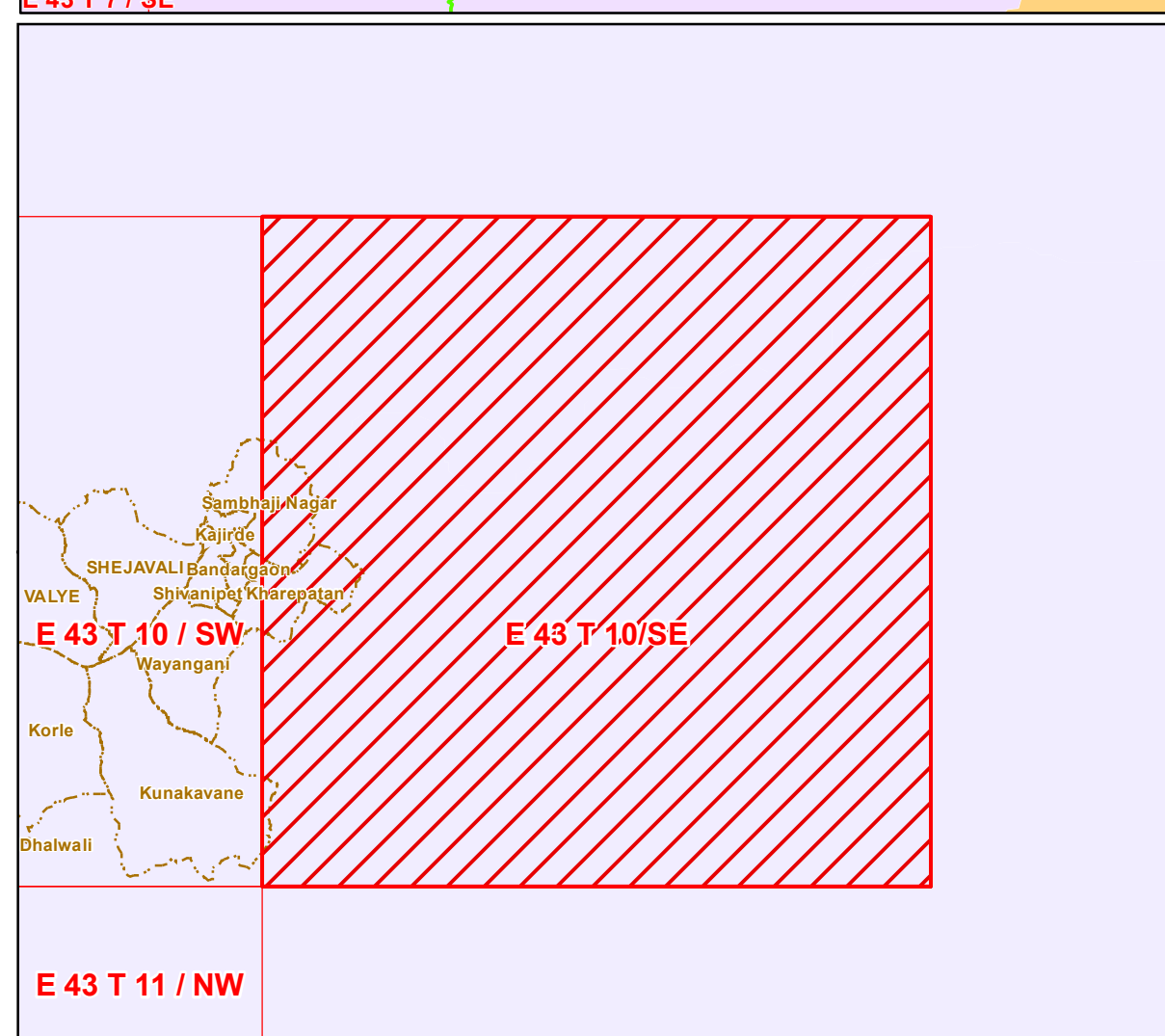
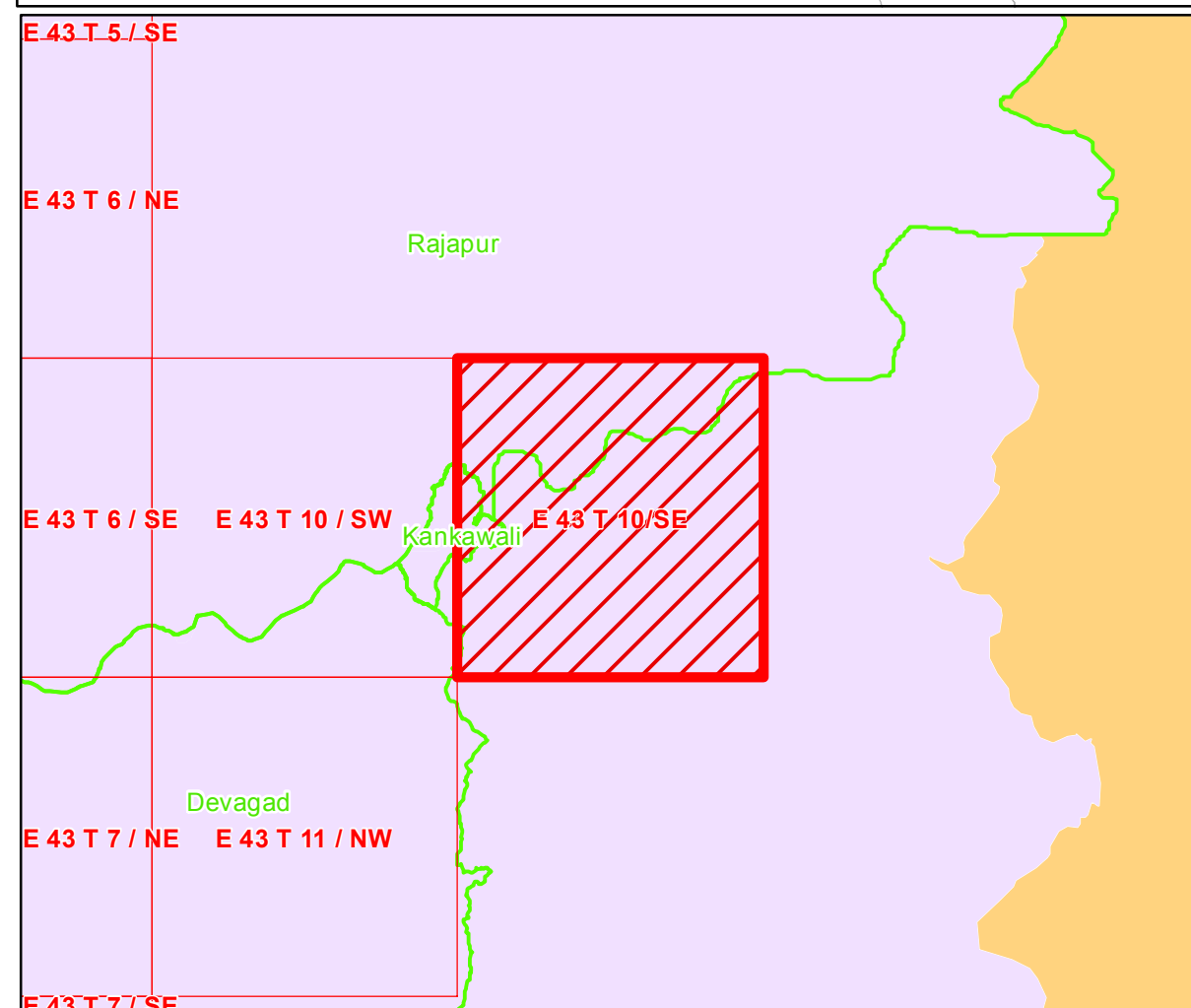
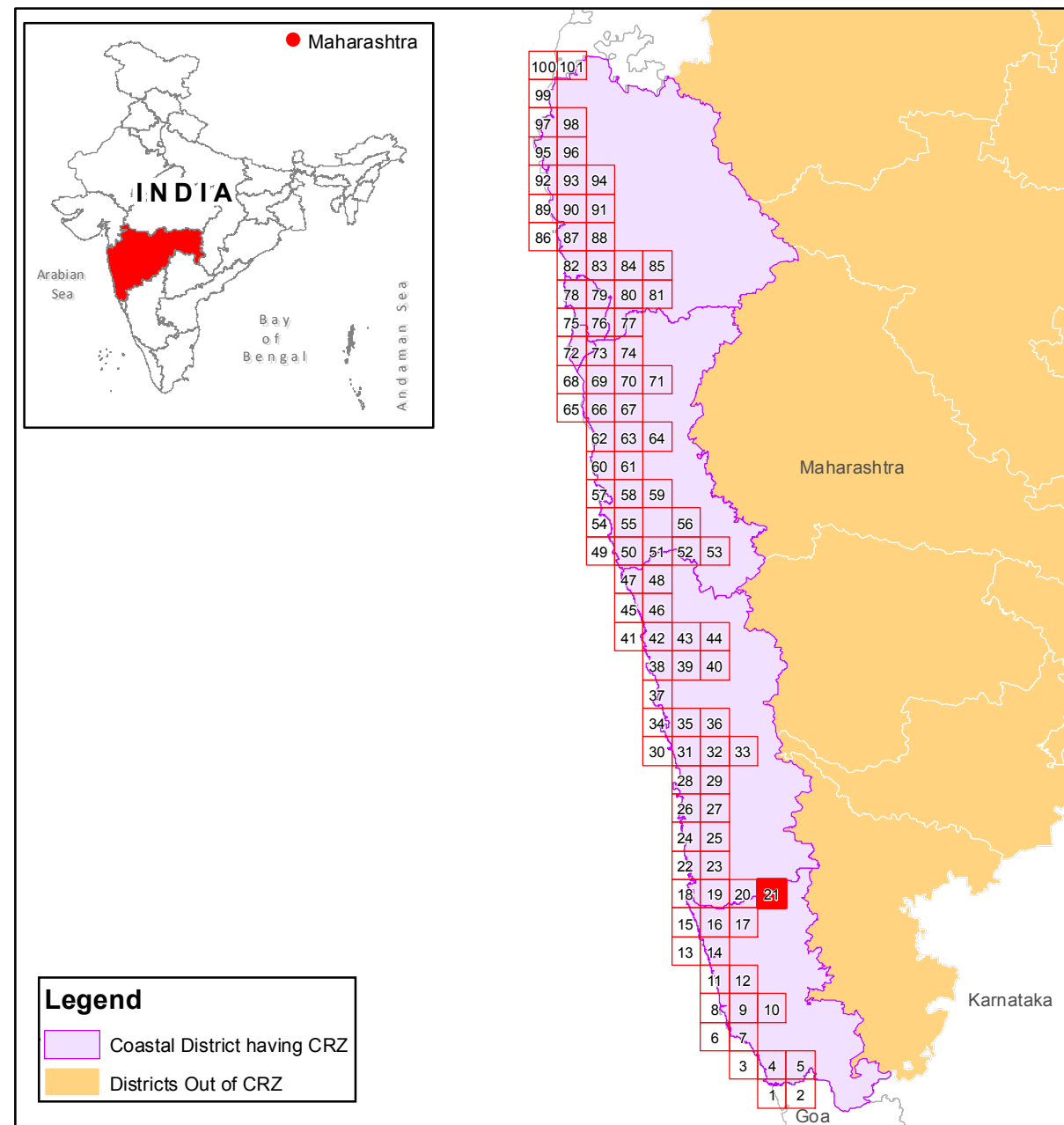
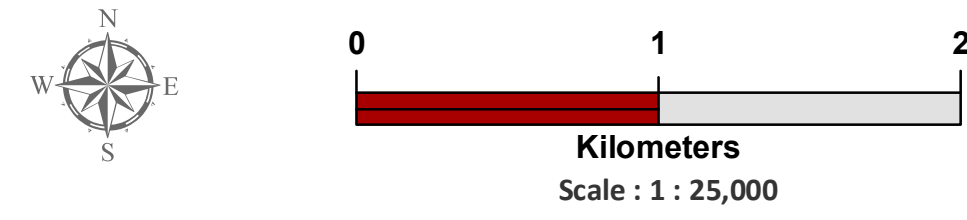


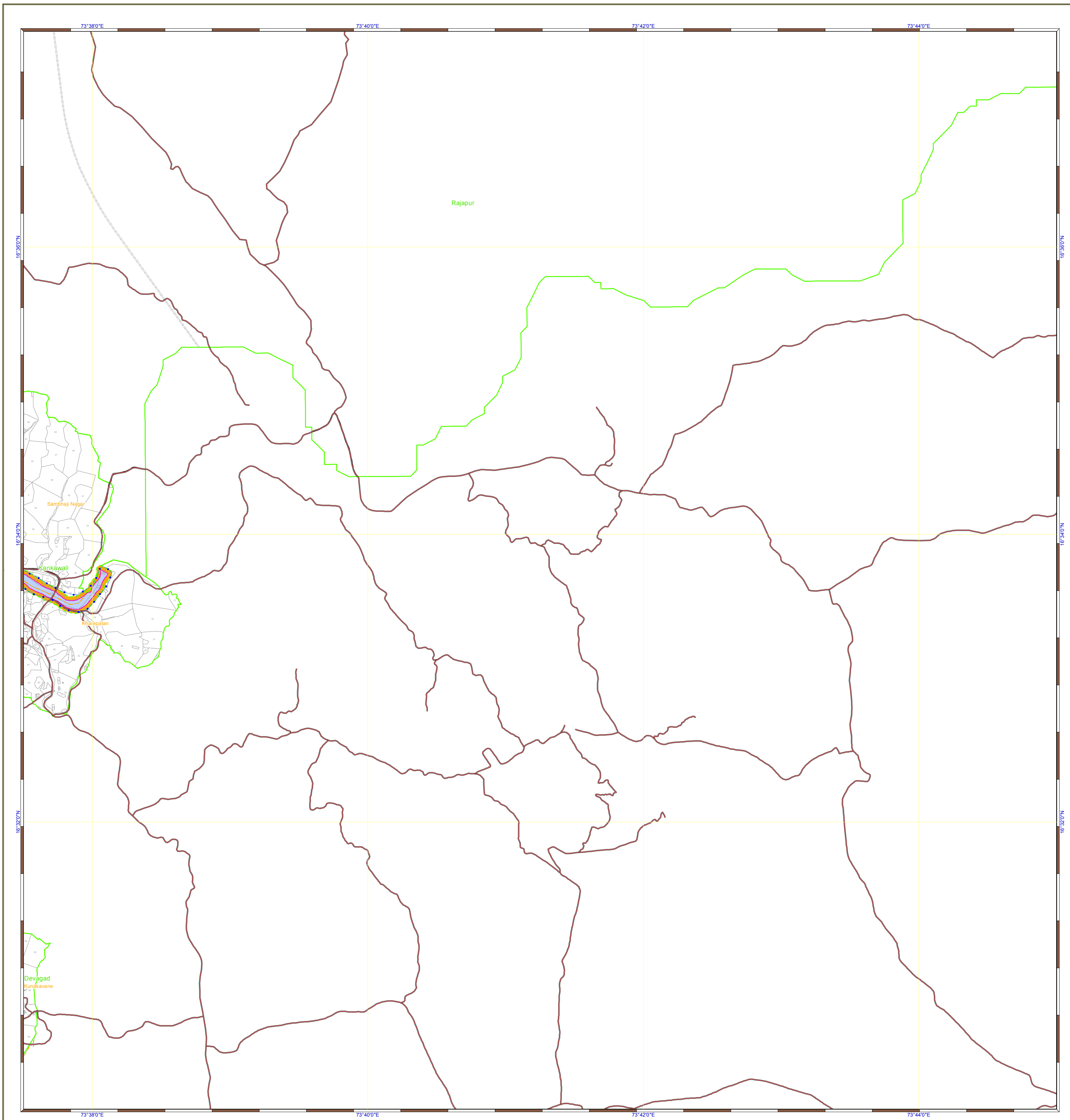
**DRAFT CZMP MAP AS PER CRZ NOTIFICATION 2019
MAHARASHTRA STATE**

SHEET NO : E 43 T 10/SE
Projection :- UTM Datum :- WGS 1984

Map No: MH 21



- Legend**
Data Provided: MCZMA
- Road
 - Bridge
 - Ferry
 - Railway Line
 - Sluice
 - Ward Boundary
 - Municipal or Corporation Boundary
 - Taluk Boundary
 - Village Boundary
 - Survey Plots
- Data Source: NCSCM*
- Lighthouse
 - Bund
 - Seawall
 - Jetty or Breakwater
 - High Tide Line
 - Low Tide Line
 - CVCA
- CRZ lines**
- CRZ line for River or Creek
 - 20m CRZ Line for Islands
 - 50m CRZ line for Bay
 - 50m CRZ Line - CRZ IIIA (NDZ)
 - 200m CRZ Line - CRZ IIIB (NDZ)
 - 500m CRZ line
 - Hazard Line - (Data Source: SOI)
- CRZ CATEGORY**
- CRZ - I**
- Nesting Grounds of Birds - CRZ IA
 - Turtle Nesting Grounds - CRZ IA
 - 50m Mangrove Buffer Zone - CRZ IA
 - Marine Protected Area - CRZ IA
 - Archaeological & Heritage Sites - CRZ IA
 - Corals and Coral Reefs - CRZ IA
 - Reserve Forests - CRZ IA
 - Salt Marsh - CRZ IA
 - Sand Dunes - CRZ IA
 - Mangroves - CRZ IA
 - Mudflats - CRZ IA
 - Beach - CRZ IB
 - Rock Outcrop - CRZ IB
 - Intertidal Zone - CRZ IB
- CRZ - II**
- CRZ landward of HTL - CRZ II
- CRZ - III**
- 50 to 500m from HTL - CRZ IIIA
 - 200 to 500m from HTL - CRZ IIIB
 - No Development Zone - NDZ
 - NDZ - Within CRZ II - Greater Mumbai
 - NDZ - Within CRZ II - Greater Mumbai
- CRZ - IV**
- Waterbody - CRZ IVA
 - Waterbody - CRZ IVB



Prepared by
NCSCM
National Centre for Sustainable Coastal Management
(Ministry of Environment, Forest & Climate Change)
Chennai - 25

Prepared for
MAHARASHTRA STATE COASTAL ZONE MANAGEMENT AUTHORITY

Note:
1) If the CRZ III areas marked in the draft CZMP Maps (except Greater Mumbai) are falling within Municipal/Corporations areas then the areas will be reclassified into CRZ II during finalisations of CZMPs.
2) 50 m Mangrove Buffer Zone is provided for both Govt. Land and Private land.