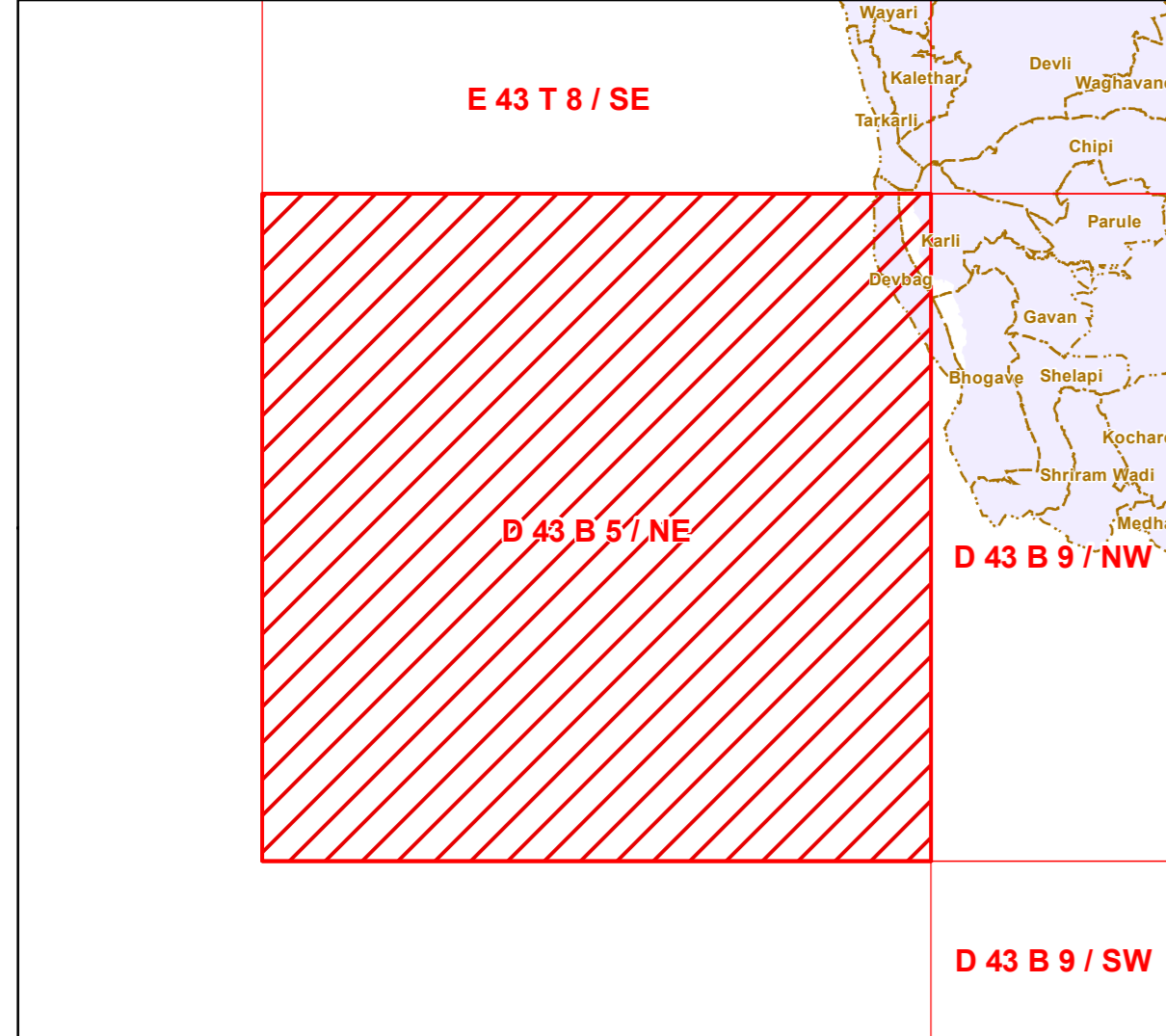
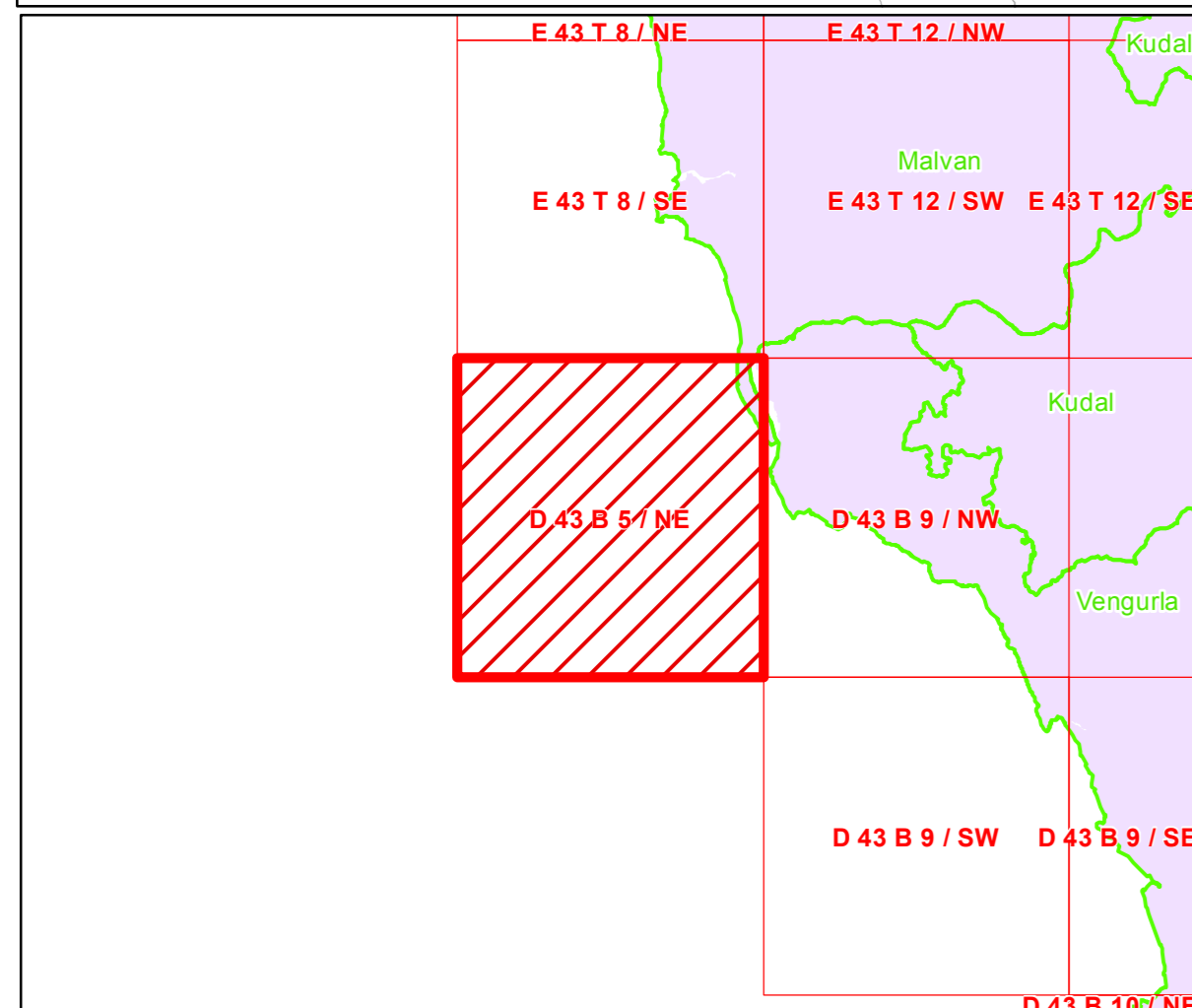
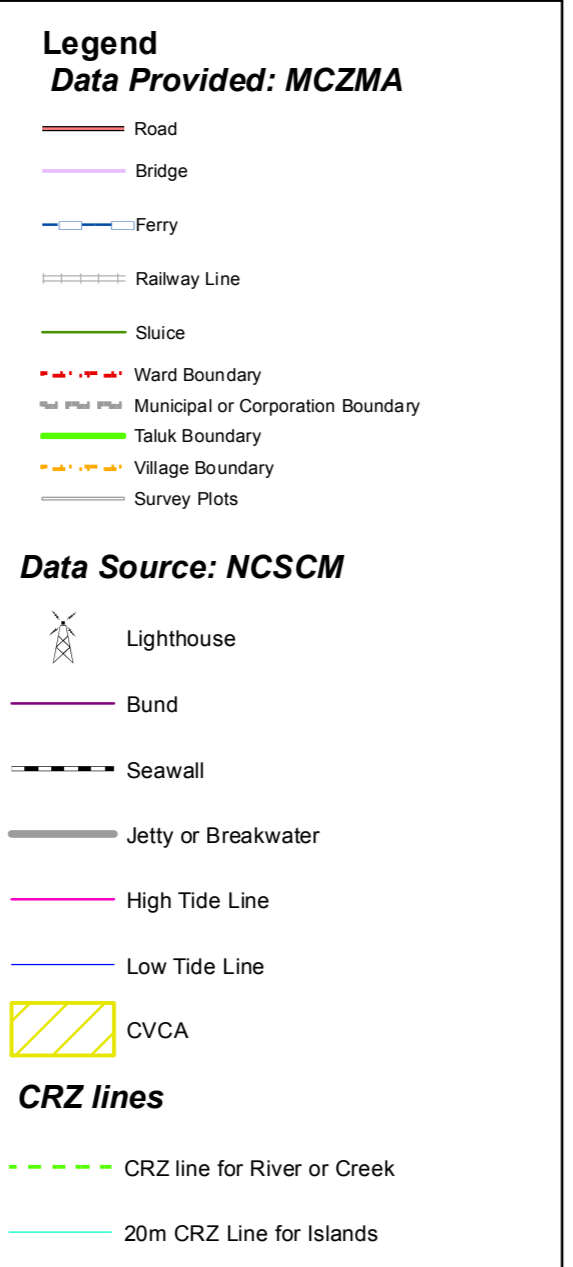
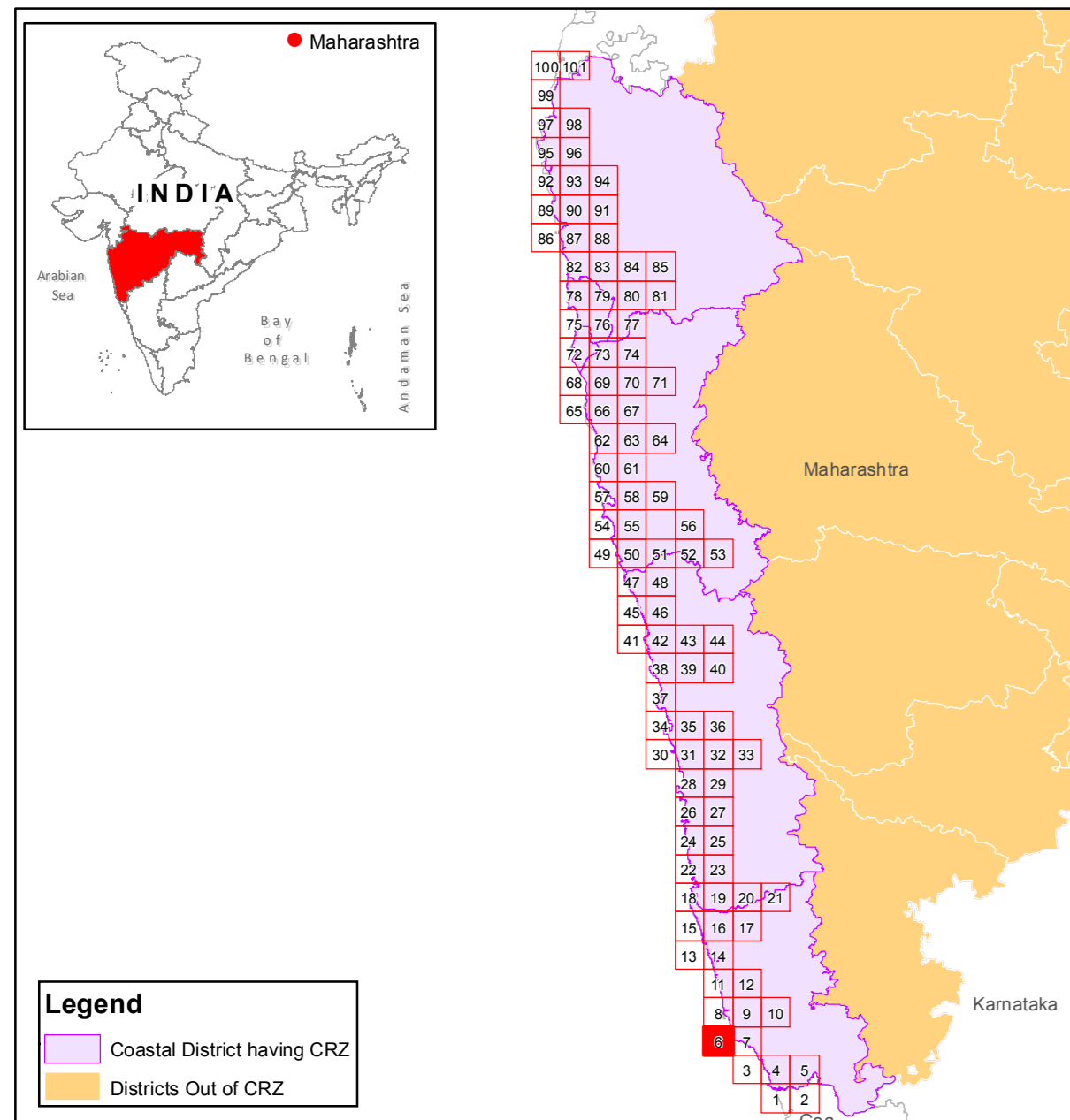
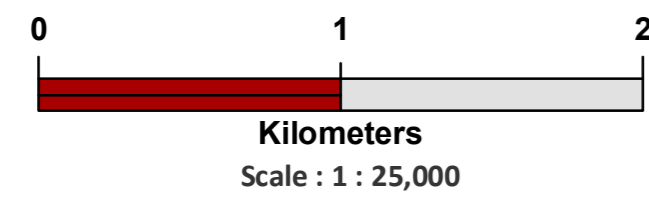


**DRAFT CZMP MAP AS PER CRZ NOTIFICATION 2019
MAHARASHTRA STATE**

SHEET NO : D 43 B 5 / NE
Projection :- UTM Datum :- WGS 1984

Map No: MH 6



Legend
Data Provided: MCZMA

- Road
- Bridge
- Ferry
- Railway Line
- Sluice
- Ward Boundary
- Municipal or Corporation Boundary
- Taluk Boundary
- Village Boundary
- Survey Plots

Data Source: NCSCM

- Lighthouse
- Bund
- Seawall
- Jetty or Breakwater
- High Tide Line
- Low Tide Line
- CVCA

CRZ lines

- CRZ line for River or Creek
- 20m CRZ Line for Islands
- 50m CRZ line for Bay
- 50m CRZ Line - CRZ IIIA (NDZ)
- 200m CRZ Line - CRZ IIIB (NDZ)
- 500m CRZ line
- Hazard Line - (Data Source: SOI)

CRZ CATEGORY

CRZ - I

- Nesting Grounds of Birds - CRZ IA
- Turtle Nesting Grounds - CRZ IA
- 50m Mangrove Buffer Zone - CRZ IA
- Marine Protected Area - CRZ IA
- Archaeological & Heritage Sites - CRZ IA
- Corals and Coral Reefs - CRZ IA
- Reserve Forests - CRZ IA
- Salt Marsh - CRZ IA
- Sand Dunes - CRZ IA
- Mangroves - CRZ IA
- Mudflats - CRZ IA
- Beach - CRZ IB
- Rock Outcrop - CRZ IB
- Intertidal Zone - CRZ IB

CRZ - II

- CRZ landward of HTL - CRZ II

CRZ - III

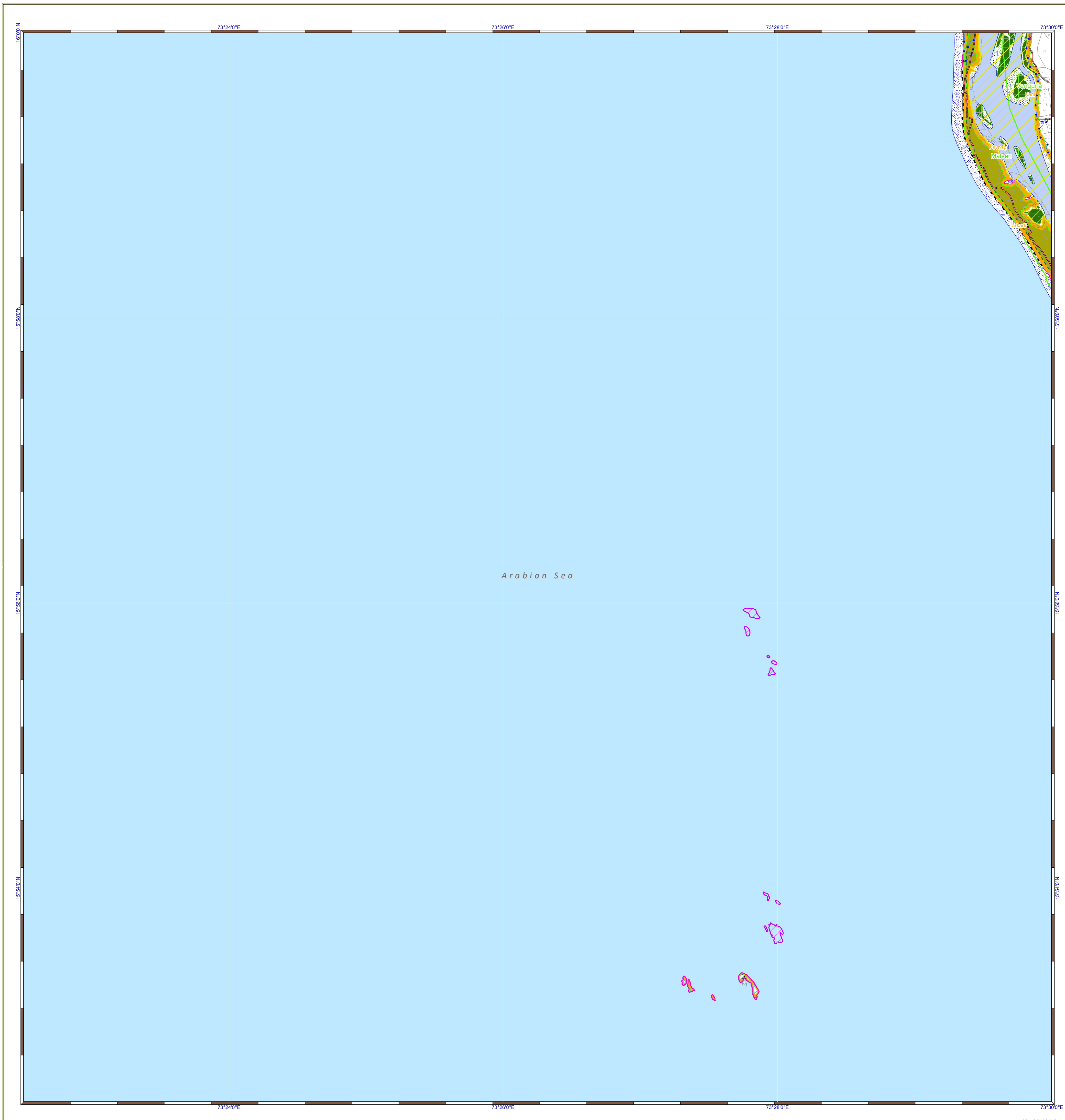
- 50 to 500m from HTL - CRZ IIIA
- 200 to 500m from HTL - CRZ IIIB
- No Development Zone - NDZ
- NDZ - Within CRZ II - Greater Mumbai
- NDZ - Within CRZ II - Greater Mumbai

CRZ - IV

- Waterbody - CRZ IVA
- Waterbody - CRZ IVB

Prepared by
NCSCM
National Centre for Sustainable Coastal Management
(Ministry of Environment, Forest & Climate Change)
Chennai - 25

Prepared for
MAHARASHTRA STATE COASTAL ZONE MANAGEMENT AUTHORITY



Note:
1) If the CRZ III areas marked in the draft CZMP Maps (except Greater Mumbai) are falling within Municipal/Corporations areas then the areas will be reclassified into CRZ II during finalisations of CZMPs.
2) 50 m Mangrove Buffer Zone is provided for both Govt. Land and Private land.