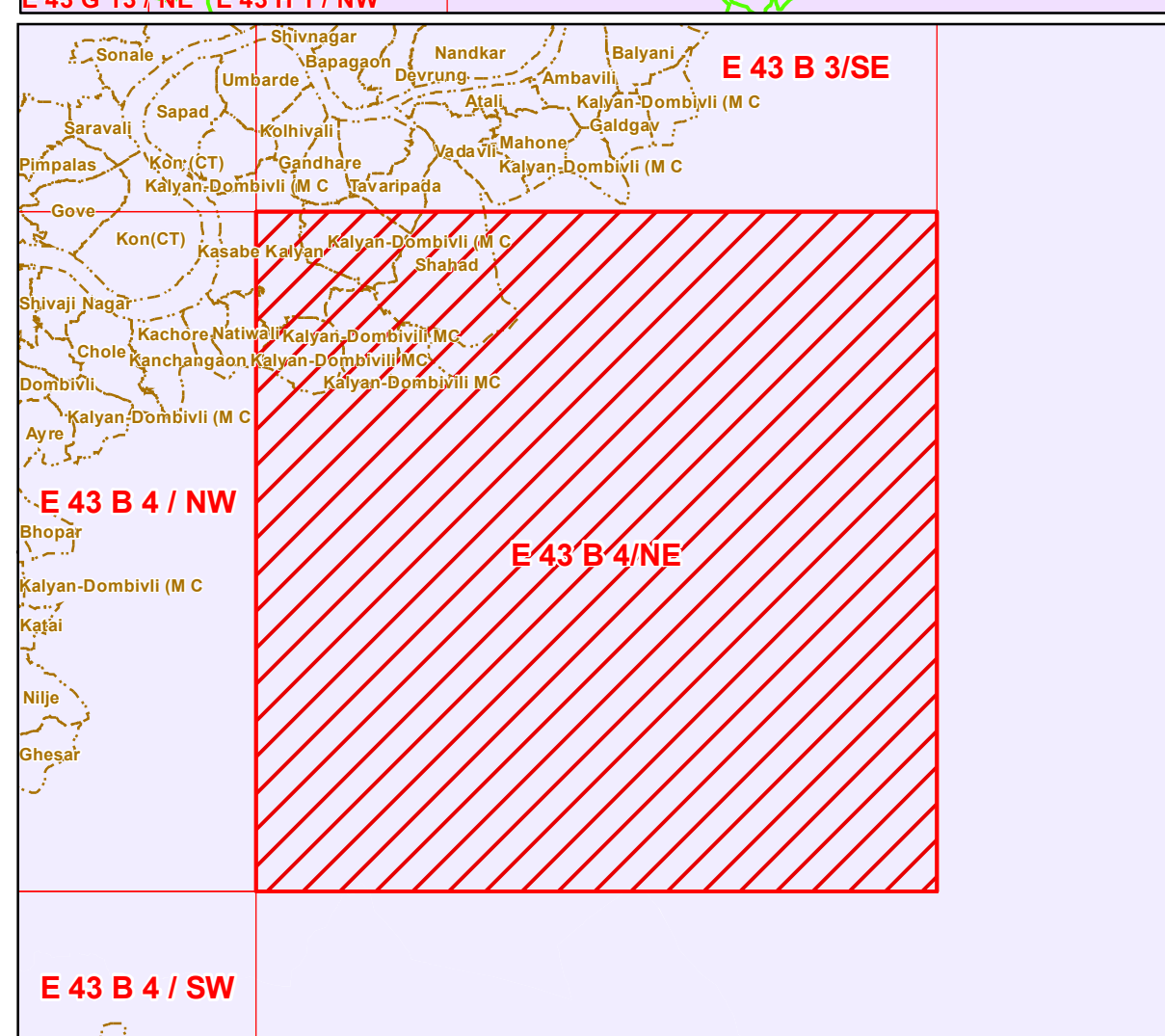
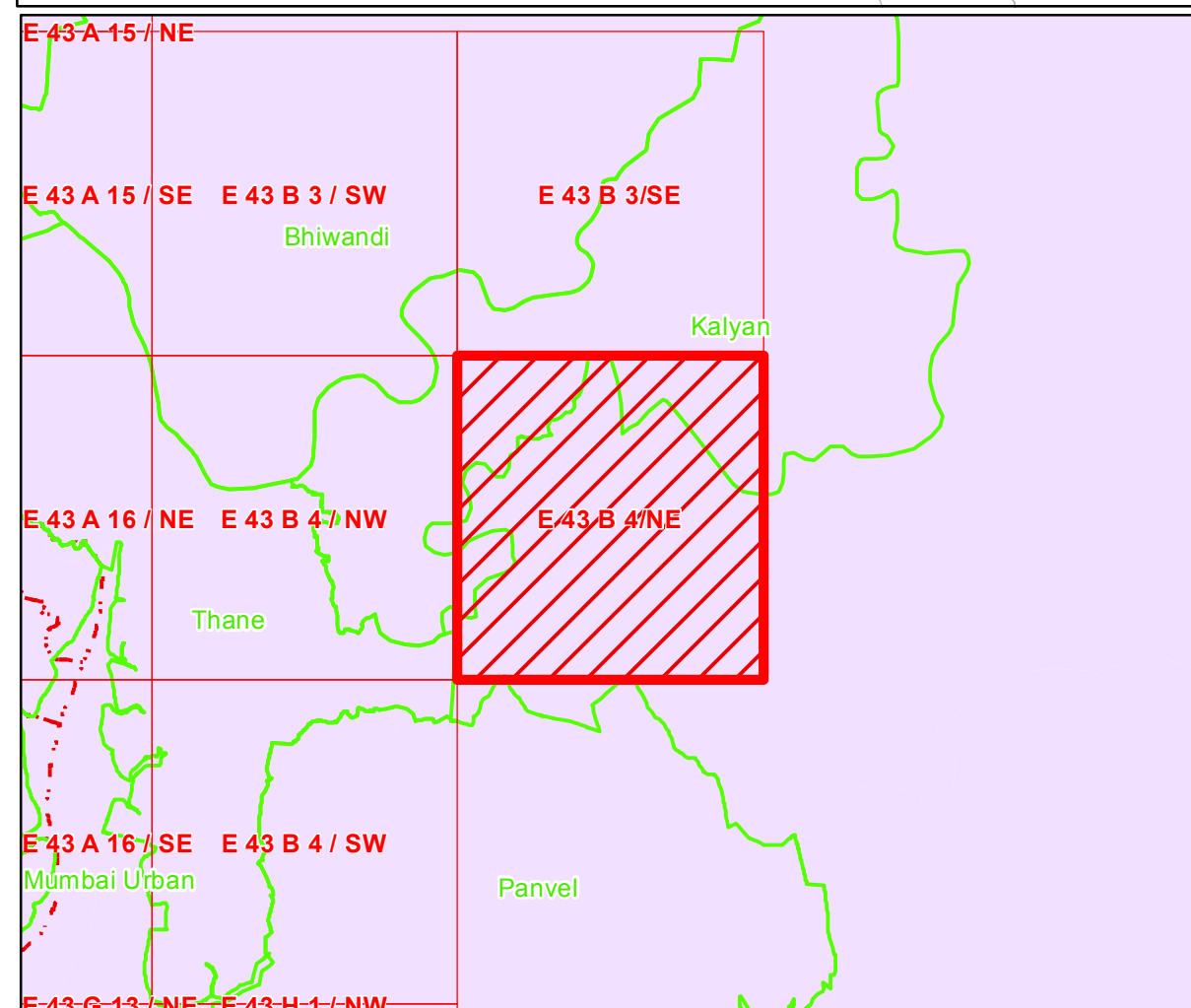
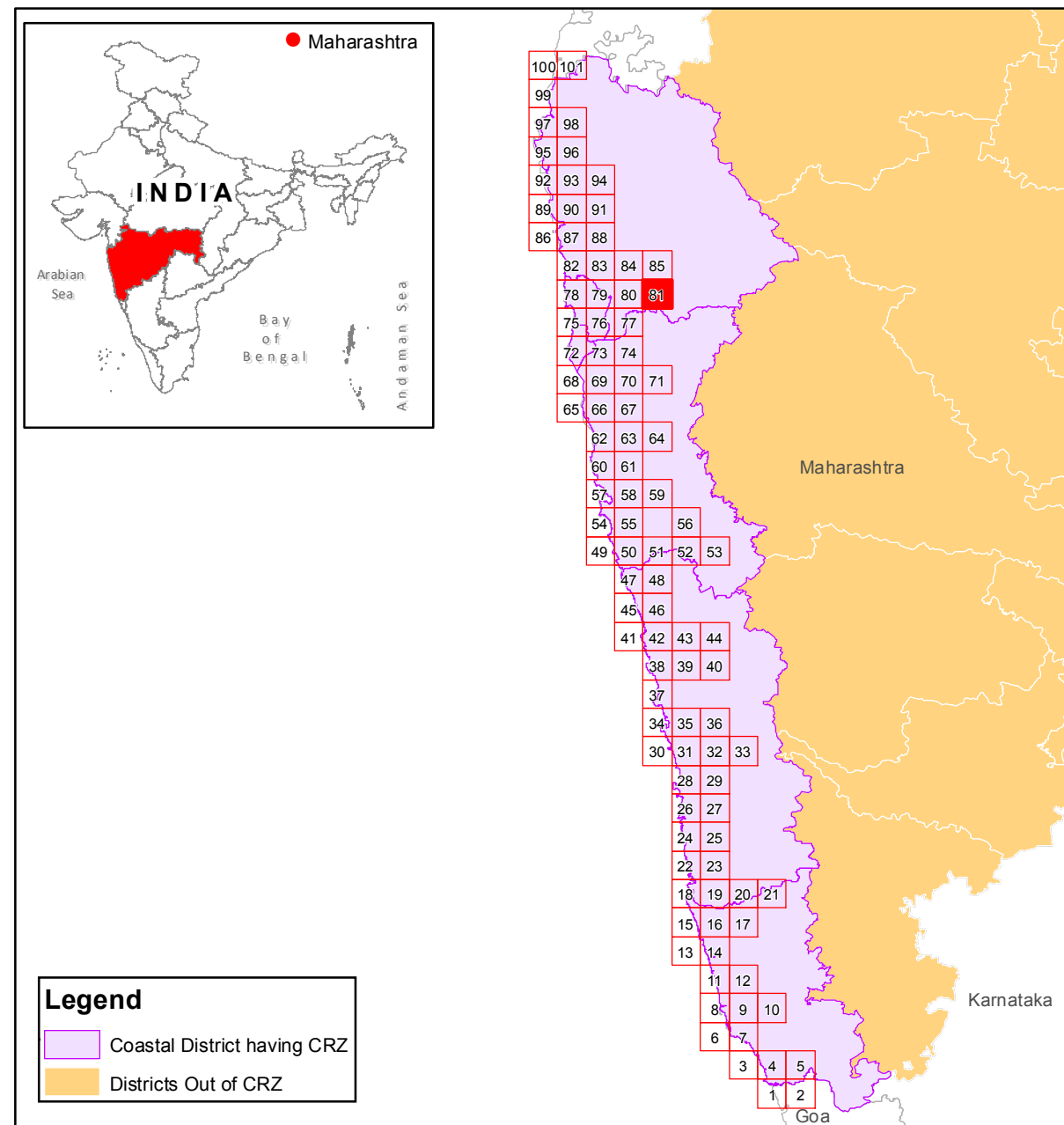
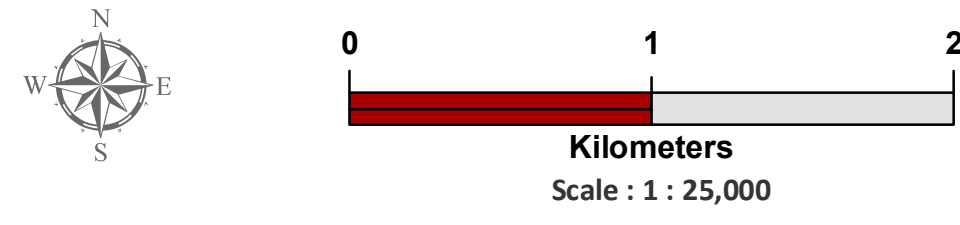



**DRAFT CZMP MAP AS PER CRZ NOTIFICATION 2019  
MAHARASHTRA STATE**

**SHEET NO : E 43 B 4/NE**  
Projection :- UTM Datum :- WGS 1984

Map No: MH 81



- Legend**  
*Data Provided: MCZMA*
- Road
  - Bridge
  - Ferry
  - Railway Line
  - Sluice
  - Ward Boundary
  - Municipal or Corporation Boundary
  - Taluk Boundary
  - Village Boundary
  - Survey Plots
- Data Source: NCSCM*
- ⚓ Lighthouse
  - Bund
  - Seawall
  - Jetty or Breakwater
  - High Tide Line
  - Low Tide Line
  - ▨ CVCA
- CRZ lines**
- CRZ line for River or Creek
  - 20m CRZ Line for Islands
  - 50m CRZ line for Bay
  - 50m CRZ Line - CRZ IIIA (NDZ)
  - 200m CRZ Line - CRZ IIIB (NDZ)
  - 500m CRZ line
  - Hazard Line - (Data Source: SOI)
- CRZ CATEGORY**
- CRZ - I**
- ▨ Nesting Grounds of Birds - CRZ IA
  - ▨ Turtle Nesting Grounds - CRZ IA
  - ▨ 50m Mangrove Buffer Zone - CRZ IA
  - ▨ Marine Protected Area - CRZ IA
  - ▨ Archaeological & Heritage Sites - CRZ IA
  - ▨ Corals and Coral Reefs - CRZ IA
  - ▨ Reserve Forests - CRZ IA
  - ▨ Salt Marsh - CRZ IA
  - ▨ Sand Dunes - CRZ IA
  - ▨ Mangroves - CRZ IA
  - ▨ Mudflats - CRZ IA
  - ▨ Beach - CRZ IB
  - ▨ Rock Outcrop - CRZ IB
  - ▨ Intertidal Zone - CRZ IB
- CRZ - II**
- ▨ CRZ landward of HTL - CRZ II
- CRZ - III**
- ▨ 50 to 500m from HTL - CRZ IIIA
  - ▨ 200 to 500m from HTL - CRZ IIIB
  - ▨ No Development Zone - NDZ
  - ▨ NDZ - Within CRZ II - Greater Mumbai
  - ▨ NDZ - Within CRZ II - Greater Mumbai
- CRZ - IV**
- ▨ Waterbody - CRZ IVA
  - ▨ Waterbody - CRZ IVB



Prepared by  
**NCSCM**  
National Centre for Sustainable Coastal Management  
(Ministry of Environment, Forest & Climate Change)  
Chennai - 25

Prepared for  
**MAHARASHTRA STATE COASTAL ZONE MANAGEMENT AUTHORITY**

Note:  
1) If the CRZ III areas marked in the draft CZMP Maps (except Greater Mumbai) are falling within Municipal/Corporations areas then the areas will be reclassified into CRZ II during finalisations of CZMPs.  
2) 50 m Mangrove Buffer Zone is provided for both Govt. Land and Private land.