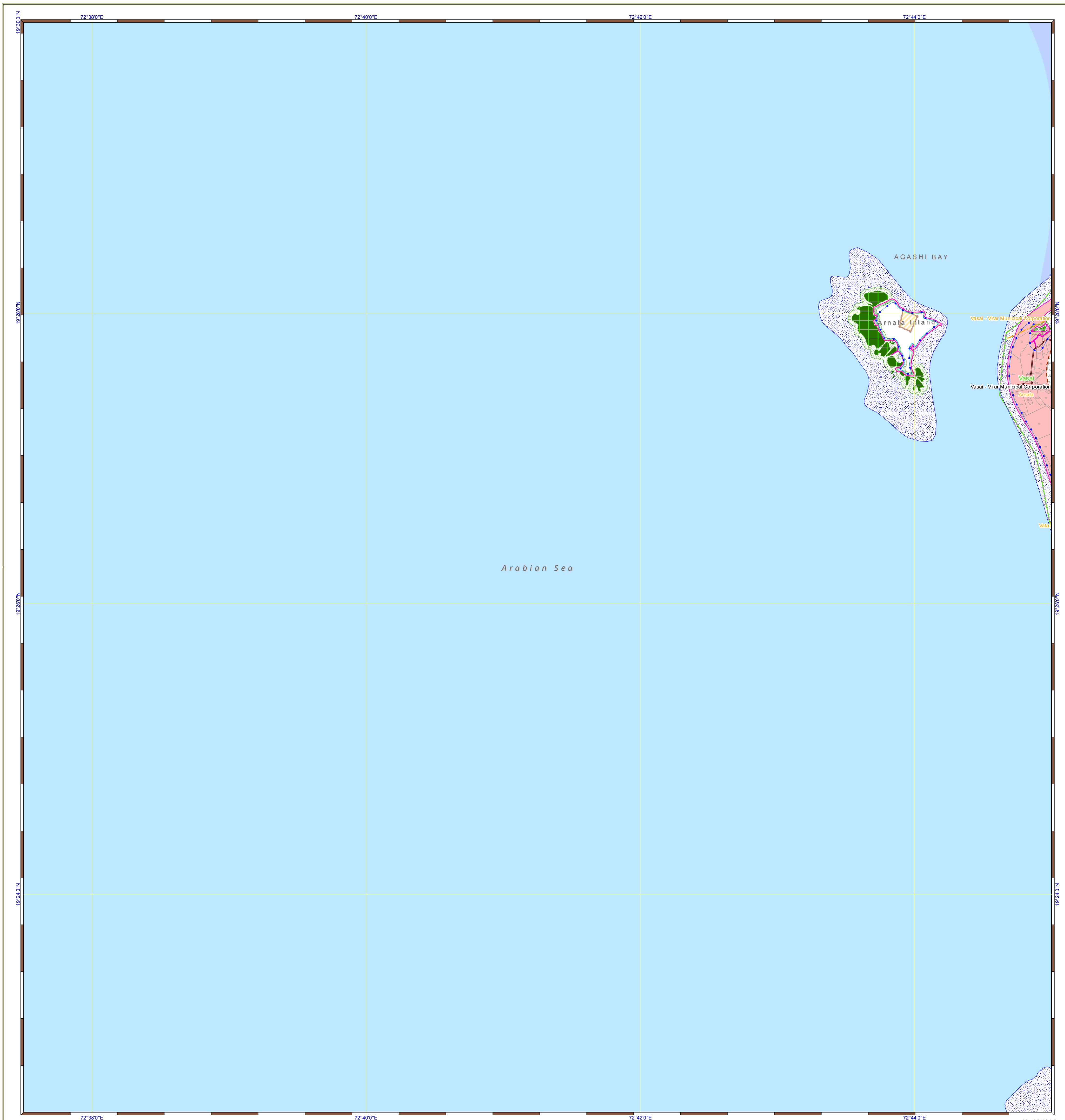
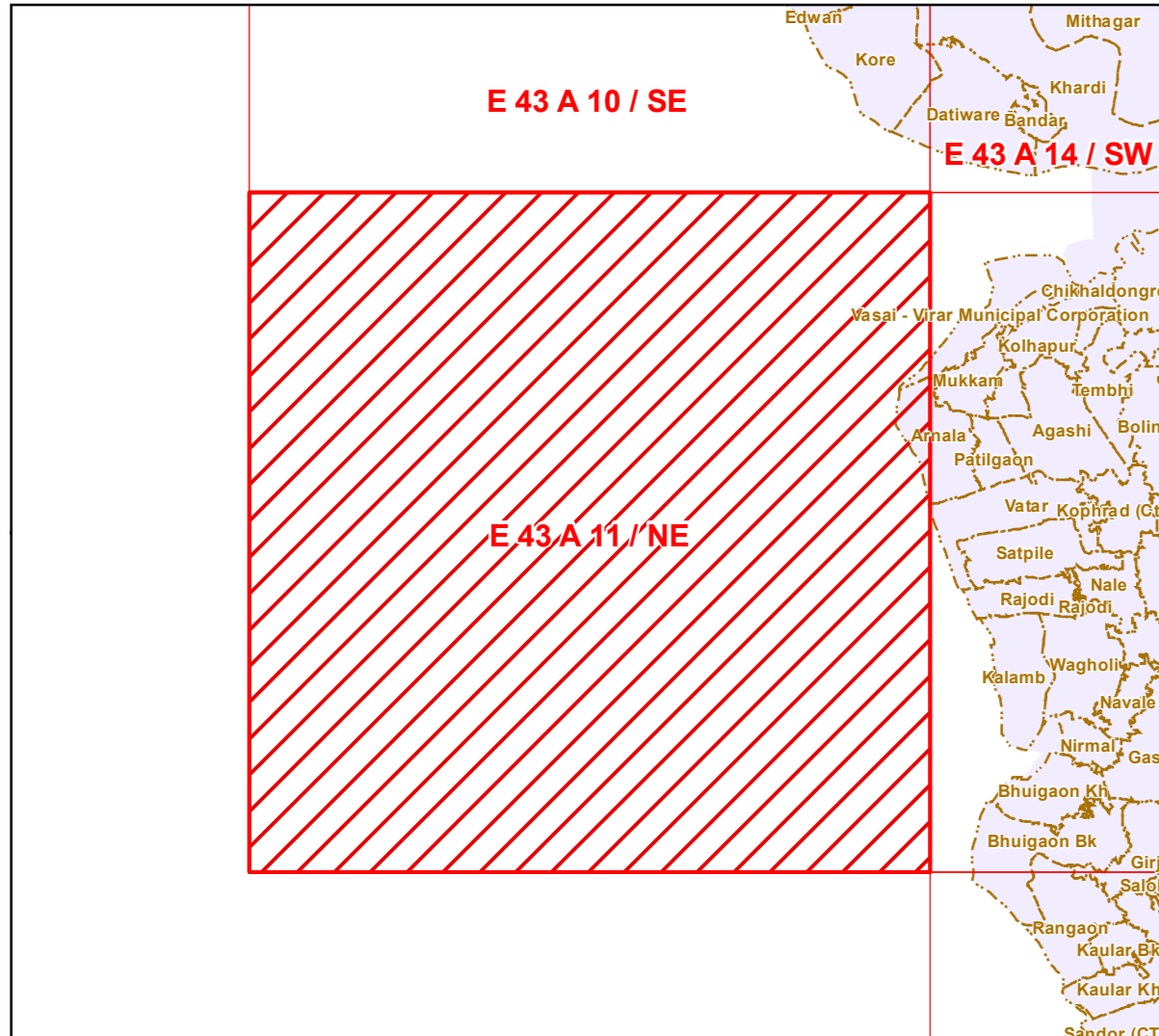
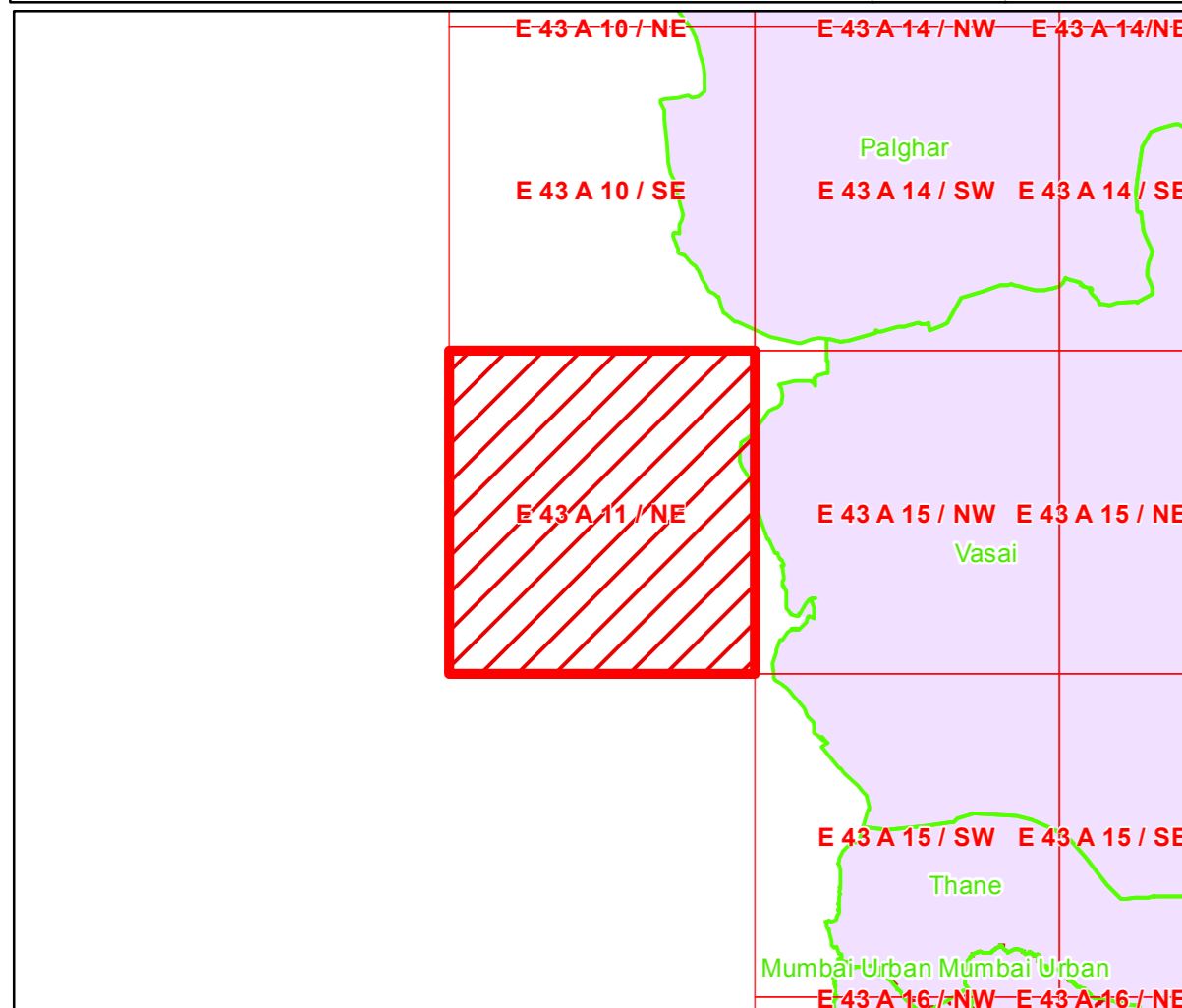
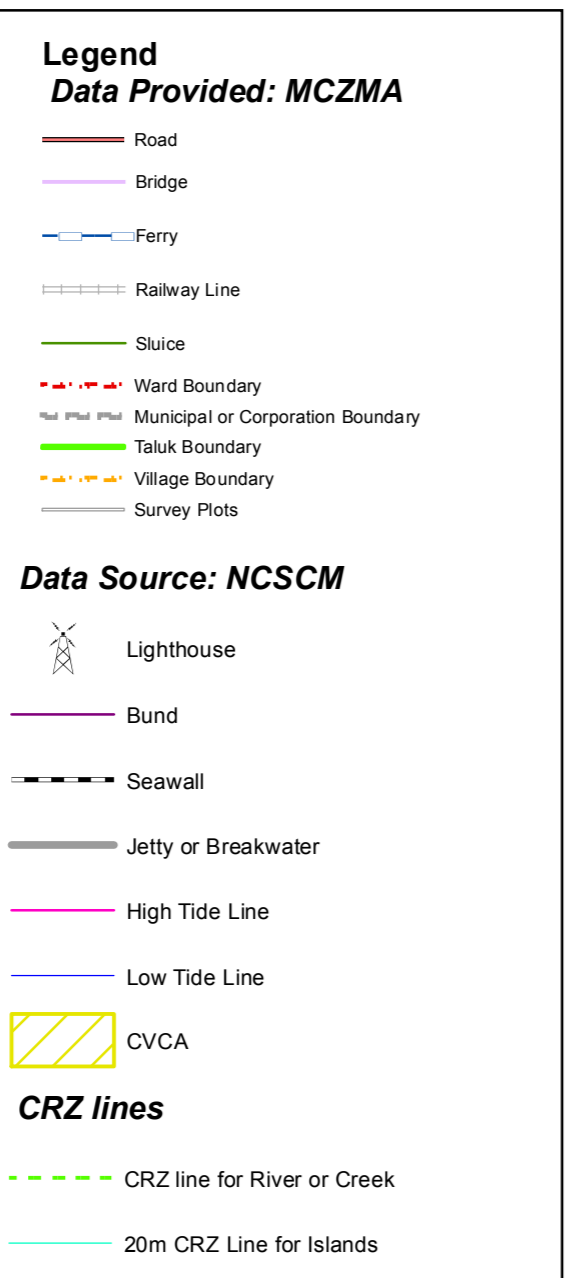
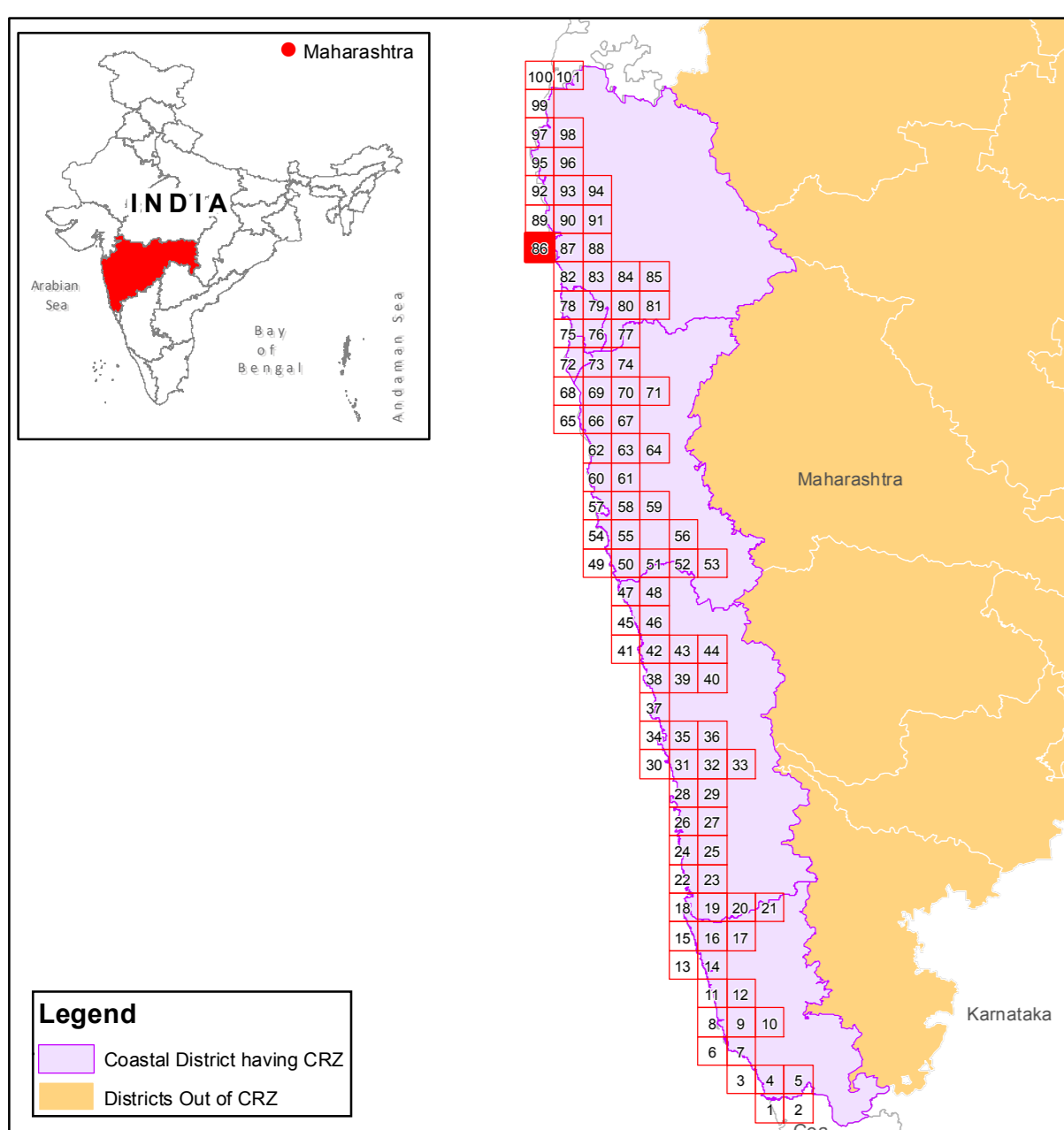
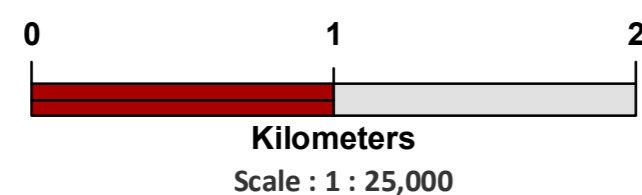


**DRAFT CZMP MAP AS PER CRZ NOTIFICATION 2019
MAHARASHTRA STATE**

SHEET NO : E 43 A 11 / NE

Projection :- UTM Datum :- WGS 1984

Map No: MH 86



Prepared by
NCSCM
National Centre for Sustainable Coastal Management
(Ministry of Environment, Forest & Climate Change)
Chennai - 25

Prepared for
MAHARASHTRA STATE COASTAL ZONE MANAGEMENT AUTHORITY

Note:
1) If the CRZ III areas marked in the draft CZMP Maps (except Greater Mumbai) are falling within Municipal/Corporations areas then the areas will be reclassified into CRZ II during finalisations of CZMPs.
2) 50 m Mangrove Buffer Zone is provided for both Govt. Land and Private land.