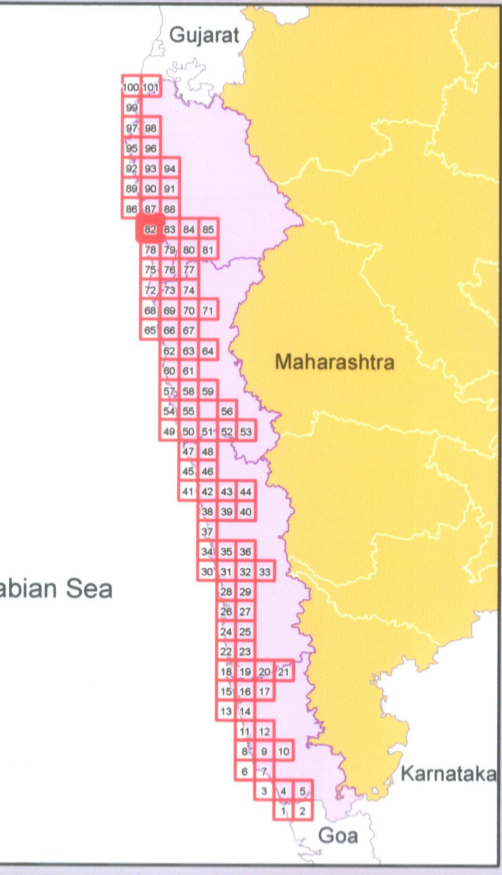
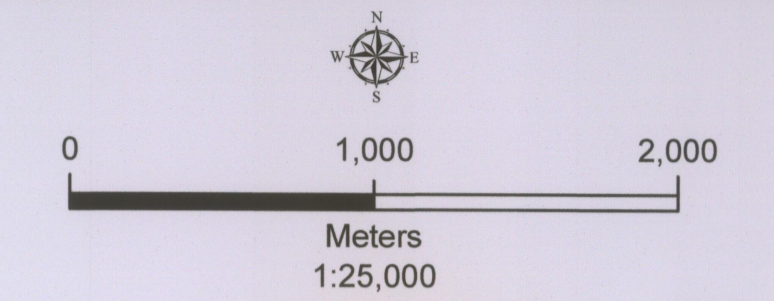




COASTAL LANDUSE MAP MAHARASHTRA
MUMBAI SUBURBAN DISTRICT

Sheet No: E 43 A 15 / SW

Edition - 1: September, 2021 Projection :- UTM Datum :- WGS 1984 Map No. :MH 82

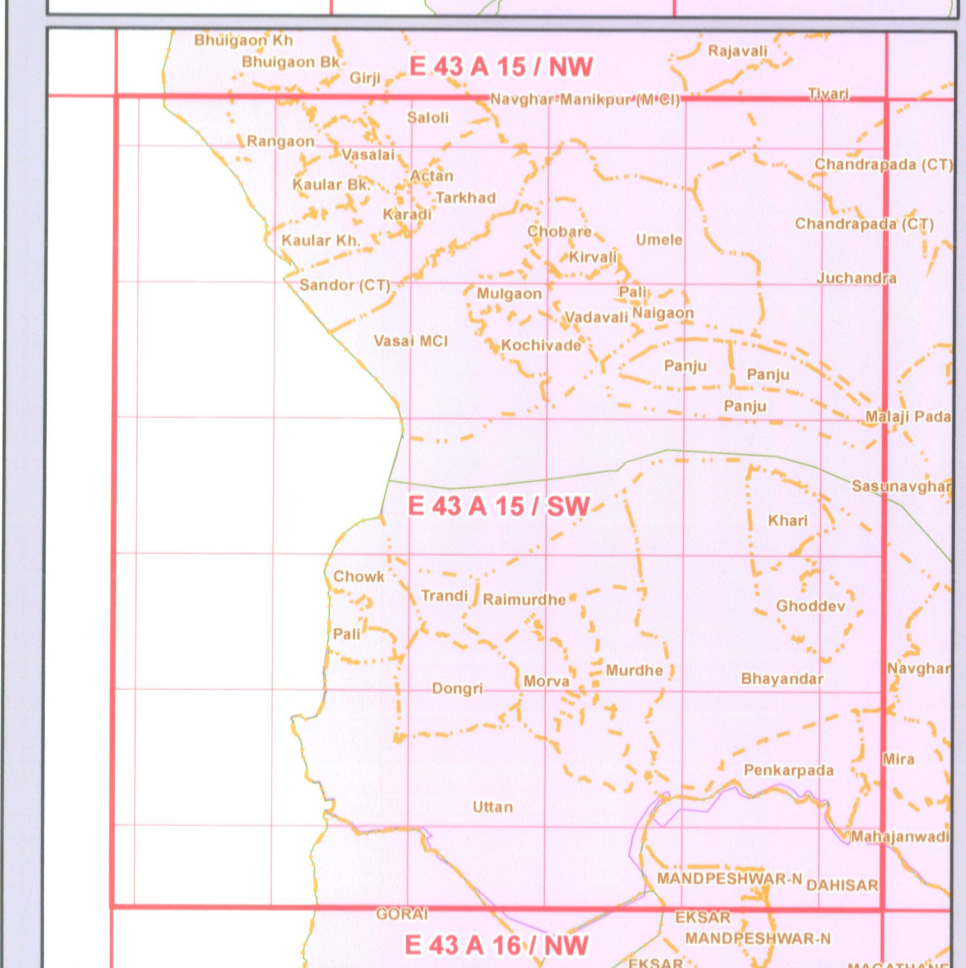
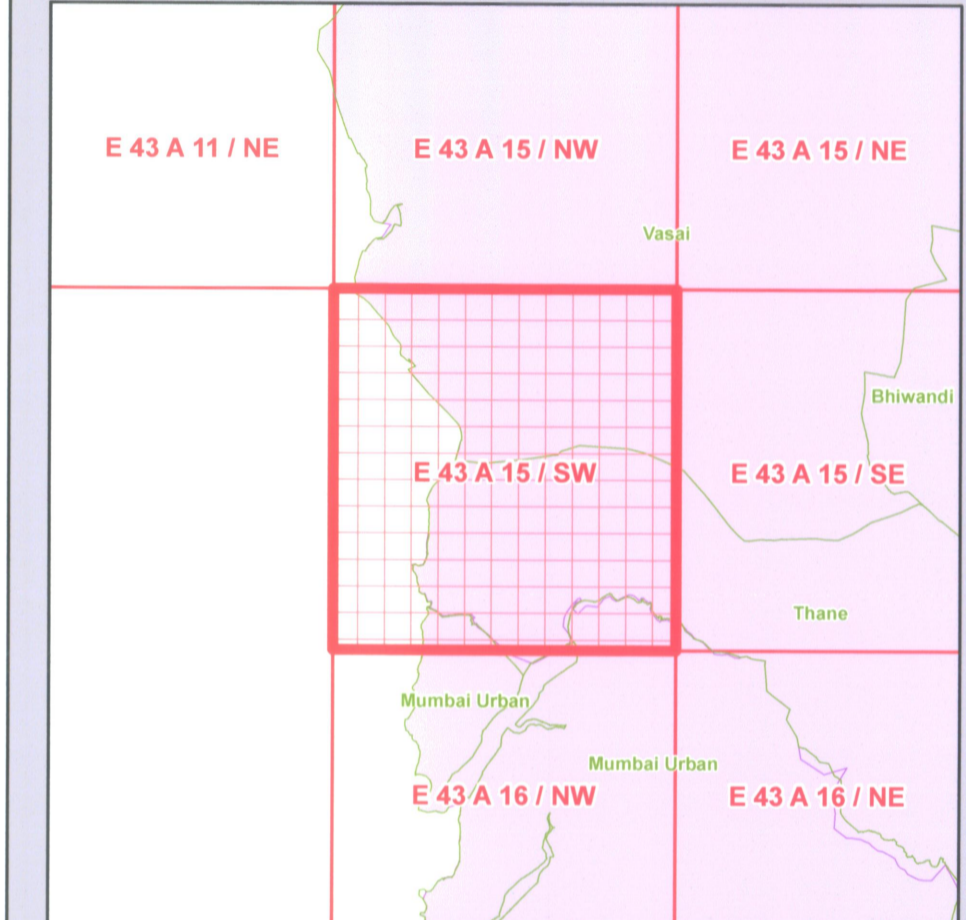


- Legend**
- ⊗ Lighthouse
 - Bridge
 - Ferry
 - Road
 - Railway Line
 - Hazard Line
 - High Tide Line
 - Low Tide Line
 - CRZ Boundary
 - Ward Boundary
 - Municipal or Corporation Boundary
 - District Boundary

- Legend**
- Coastal districts having CRZ
 - Districts out of CRZ

- LANDUSE CATEGORIES**
- ESAs**
- Mangrove
 - Corals and Coral Reef
 - Sand Dune
 - Mudflat
 - Reserved Forest
 - Marine Protected Area
 - Thane Creek Flamingo Sanctuary
 - Eco-Sensitive Zone
 - Salt Marsh
 - Turtle Nesting Ground
 - Nesting Ground of Bird
 - Archeological and Heritage Site

- Others**
- Road
 - Railway
 - Bund
 - Reclaimed Land
 - Port/Harbour/Breakwater/Jetty
 - Airport
 - Open Space as per DP (EP)
 - Open Space as per DP
 - Open/Vacant Land
 - Agricultural Land
 - Aquaculture Pond
 - Beach/Sand Patch
 - Forest
 - Habitation/Settlement
 - Mining Area/Dump
 - Rock Exposure
 - Rock Outcrop/Gullied Land
 - Rocky Coast
 - Saline Area
 - Saltpan
 - Seawall/Embankment
 - Spit
 - Tank/Pond/Lake
 - Intertidal Zone
 - River/Stream/Creek/Drain



DATA SOURCE

i) National Centre for Sustainable Coastal Management
 ii) HTL, 3) ESAs, 3) Landuse
 4) Infrastructure facilities such as Road, Ferry, etc
 iii) Survey of India
 1) Hazard Line
 iii) Maharashtra Coastal Zone Management Authority
 1) Administrative Boundaries, Open Spaces, Parks, Gardens, Playground, etc for CRZ. ii) (Greater Mumbai)

Updated during 2019 - 2021

COASTAL LANDUSE MAP PREPARED ALONG WITH APPROVED CZMP (AS PER CRZ NOTIFICATION, 2019)



Prepared by
National Centre for Sustainable Coastal Management
 (Ministry of Environment, Forest & Climate Change)
 Chennai - 600 025



Environment and Climate Change Department