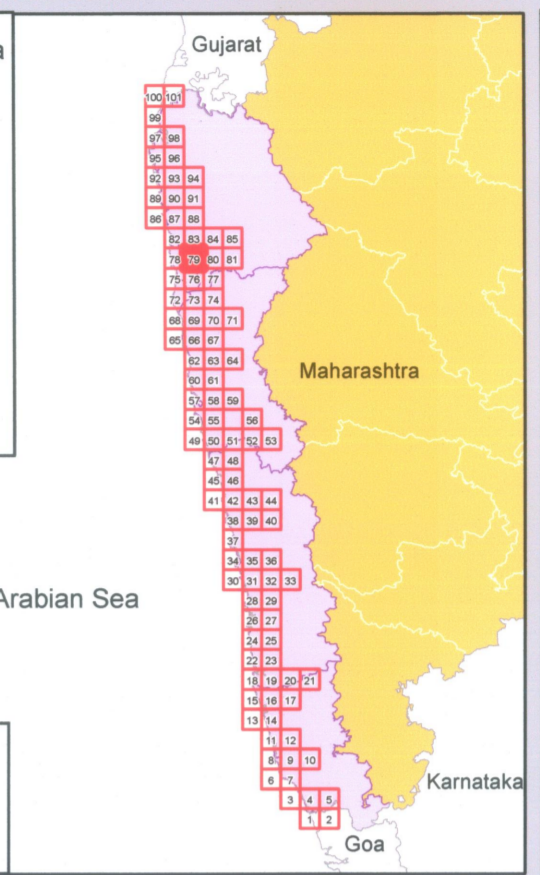
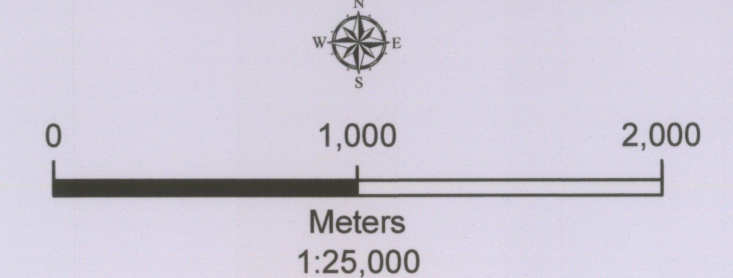


COASTAL LANDUSE MAP MAHARASHTRA
MUMBAI SUBURBAN DISTRICT

Sheet No: E 43 A 16 / NE

Edition - 1: September, 2021 Projection: UTM Datum: WGS 1984 Map No. :MH 79

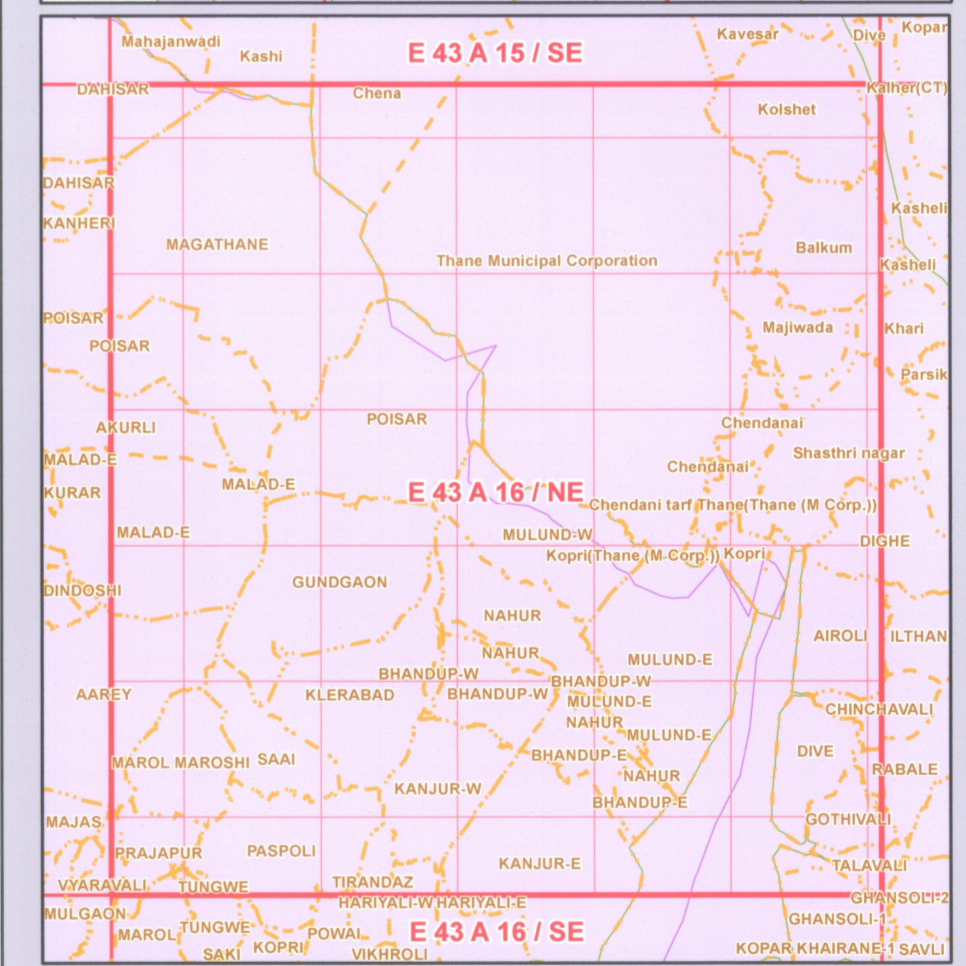
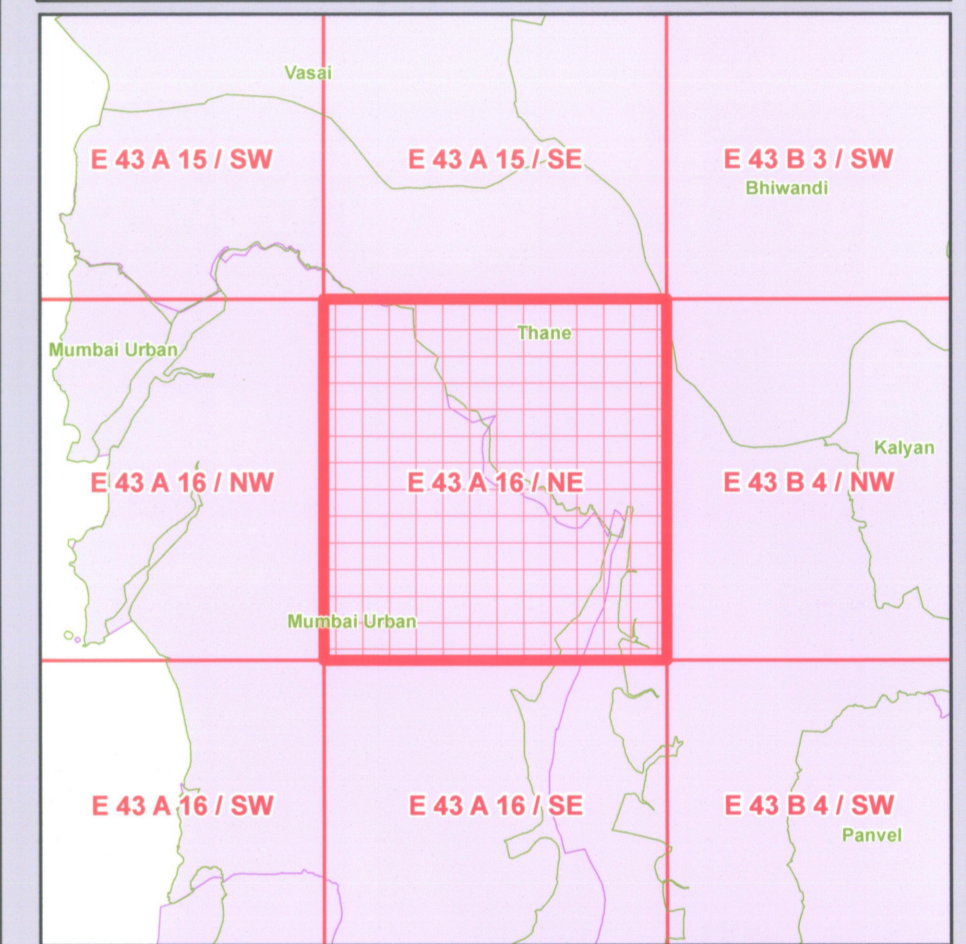


- Legend**
- ⊗ Lighthouse
 - Bridge
 - Ferry
 - Road
 - Railway Line
 - Hazard Line
 - High Tide Line
 - Low Tide Line
 - CRZ Boundary
 - Ward Boundary
 - Municipal or Corporation Boundary
 - District Boundary

- Legend**
- Coastal districts having CRZ
 - Districts out of CRZ

- LANDUSE CATEGORIES**
- ESAs**
- Mangrove
 - Corals and Coral Reef
 - Sand Dune
 - Mudflat
 - Reserved Forest
 - Marine Protected Area
 - Thane Creek Flamingo Sanctuary
 - Eco-Sensitive Zone
 - Salt Marsh
 - Turtle Nesting Ground
 - Nesting Ground of Bird
 - Archeological and Heritage Site

- Others**
- Road
 - Railway
 - Bund
 - Reclaimed Land
 - Port/Harbour/Breakwater/Jetty
 - Airport
 - Open Space as per DP (EP)
 - Open Space as per DP
 - Open/Vacant Land
 - Agricultural Land
 - Aquaculture Pond
 - Beach/Sand Patch
 - Forest
 - Habitation/Settlement
 - Mining Area/Dump
 - Rock Exposure
 - Rock Outcrop/Gullied Land
 - Rocky Coast
 - Saline Area
 - Saltpan
 - Seawall/Ebankment
 - Silt
 - Tank/Pond/Lake
 - Intertidal Zone
 - River/Stream/Creek/Drain



DATA SOURCE

- I) National Centre for Sustainable Coastal Management
- 1) HTL, 2) ESAs, 3) Landuse
- 4) Infrastructure facilities such as Road, Ferry, etc
- II) Survey of India
- 1) Hazard Line
- III) Maharashtra Coastal Zone Management Authority
- 1) Administrative Boundaries, Open Spaces, Parks, Gardens, Playground, etc for NDZ in CRZ II (Greater Mumbai)

Updated during 2019 - 2021

COASTAL LANDUSE MAP PREPARED ALONG WITH APPROVED CZMP (AS PER CRZ NOTIFICATION, 2019)

Prepared by
NCSM
National Centre for Sustainable Coastal Management
(Ministry of Environment, Forest & Climate Change)
Chennai - 600 025



Environment and Climate Change Department