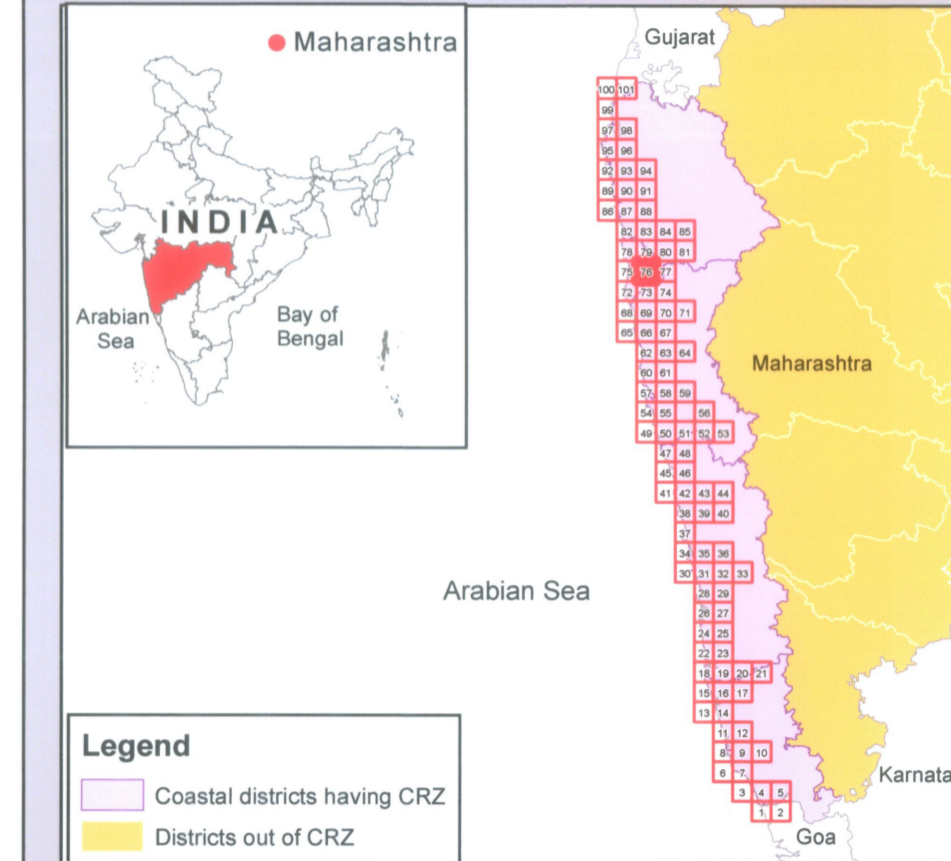



COASTAL LANDUSE MAP MAHARASHTRA
MUMBAI CITY & MUMBAI SUBURBAN DISTRICTS

Sheet No: E 43 A 16 / SE

Edition - 1: September, 2021 Projection :- UTM Datum :- WGS 1984 Map No. :MH 76

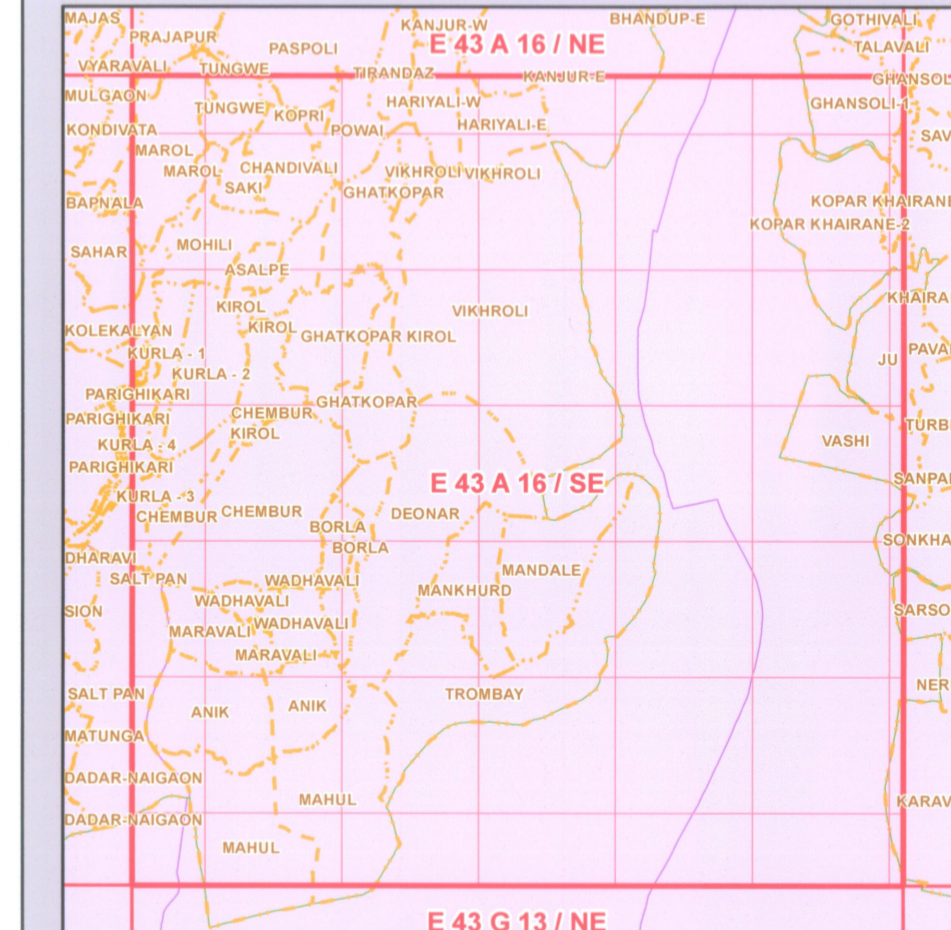
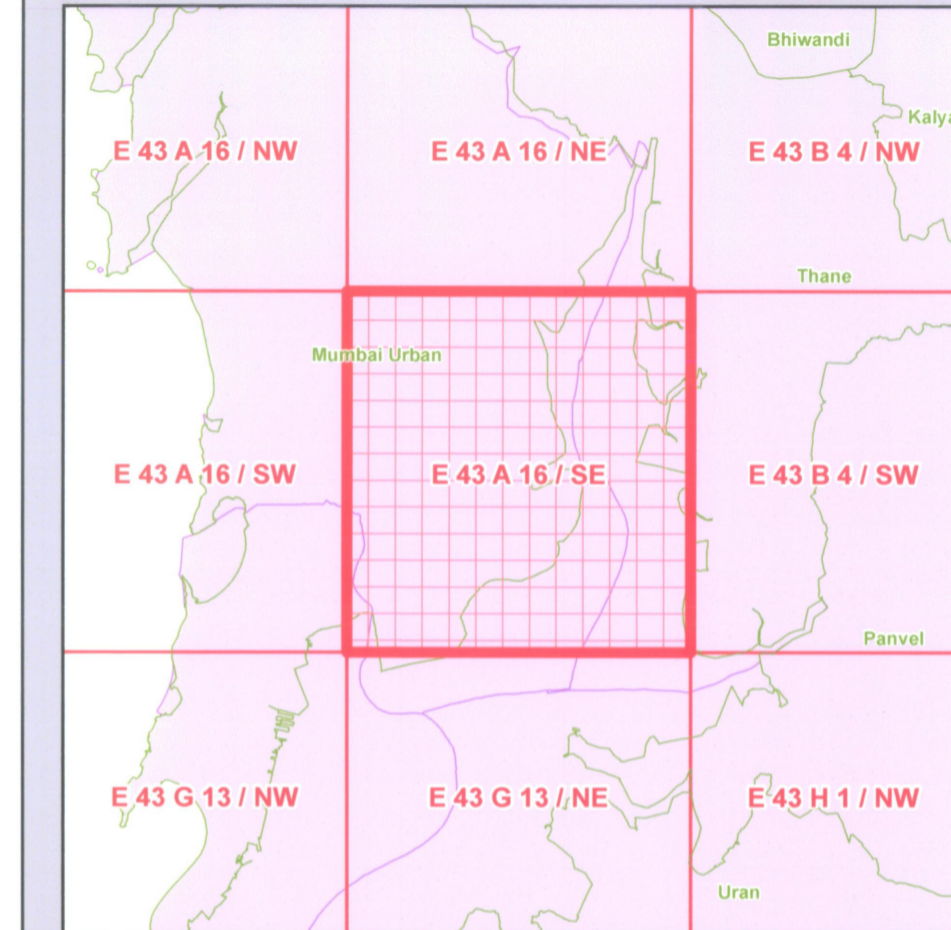


- Legend**
- Lighthouse
 - Bridge
 - Ferry
 - Road
 - Railway Line
 - Hazard Line
 - High Tide Line
 - Low Tide Line
 - CRZ Boundary
 - Ward Boundary
 - Municipal or Corporation Boundary
 - District Boundary

- LANDUSE CATEGORIES ESAs**
- Mangrove
 - Corals and Coral Reef
 - Sand Dune
 - Mudflat
 - Reserved Forest
 - Marine Protected Area
 - Thane Creek Flamingo Sanctuary
 - Eco-Sensitive Zone
 - Salt Marsh
 - Turtle Nesting Ground
 - Nesting Ground of Bird
 - Archeological and Heritage Site

- Others**
- Road
 - Railway
 - Bund
 - Reclaimed Land
 - Port/Harbour/Breakwater/Jetty
 - Airport
 - Open Space as per DP (EP)
 - Open Space as per DP
 - Open/Vacant Land
 - Agricultural Land
 - Aquaculture Pond
 - Beach/Sand Patch
 - Forest
 - Habitation/Settlement
 - Mining Area/Dump
 - Rock Exposure
 - Rock Outcrop/Gullied Land
 - Rocky Coast
 - Saline Area
 - Saltpan
 - Seawall/Embankment
 - Spit
 - Tank/Pond/Lake
 - Intertidal Zone
 - River/Stream/Creek/Drain

- Legend**
- Coastal districts having CRZ
 - Districts out of CRZ



DATA SOURCE

- National Centre for Sustainable Coastal Management
- HTL, 2) ESAs, 3) Landuse
- Infrastructure facilities such as Road, Ferry, etc
- Survey of India
- Hazard Line
- Maharashtra Coastal Zone Management Authority
- Administrative Boundaries, Open Spaces, Parks, Gardens, Playground, etc for HDZ in CRZ II (Greater Mumbai)

Updated during 2019 - 2021

COASTAL LANDUSE MAP PREPARED ALONG WITH APPROVED CZMP (AS PER CRZ NOTIFICATION, 2019)



Prepared by
NCSCM
National Centre for Sustainable Coastal Management
(Ministry of Environment, Forest & Climate Change)
Chennai - 600 025



Environment and Climate Change Department